



STATE OF NEW JERSEY
Board of Public Utilities
44 South Clinton Avenue, 1st Floor
Post Office Box 350
Trenton, New Jersey 08625-0350
www.nj.gov/bpu/

WATER


IN THE MATTER OF THE PETITION OF SUEZ) ORDER OF EXTENSION
WATER NEW JERSEY INC. FOR APPROVAL OF)
DISTRIBUTION SYSTEM IMPROVEMENT)
CHARGE FOUNDATIONAL FILING PURSUANT)
TO N.J.S.A. 48:2-21 AND N.J.A.C. 14:9-10.1 AND) DOCKET NO. WR21060891
14:9-10.4 ET SEQ.) OAL DOCKET NO. PUC 05056-21


(SERVICE LIST ATTACHED)

The Initial Decision of Administrative Law Judge Gail S. Cookson was received by the Board of Public Utilities ("Board") on September 7, 2021; therefore, the 45-Day statutory period for review and the issuing of a Final Decision will expire on October 22, 2021. Prior to that date, the Board requests an additional 45-day extension of time for issuing the Final Decision in order to adequately review the extensive record in this matter.

Good cause having been shown, pursuant to N.J.S.A. 52:14B-10(c) and N.J.A.C. 1:1-18.8 **IT IS ORDERED** that the time limit for the Board to render a Final Decision is extended until December 6, 2021.

DATED: 10/6/21

BOARD OF PUBLIC UTILITIES
BY: 
JOSEPH L. FIORDALISO
PRESIDENT

ATTEST: 
AIDA CAMACHO-WELCH
SECRETARY

¹ Authorized by the Board to execute this Order of Extension on its behalf.

Date Board mailed Order to OAL: 10-6-2021

cc: Service List Attached

DATED: 10-6-21



ELLEN S. BASS, ACTING DIRECTOR AND
CHIEF ADMINISTRATIVE LAW JUDGE

Date OAL mailed executed Order to Board: 10-6-21

Date Board mailed executed Order to Parties: 10-7-2021

**IN THE MATTER OF THE PETITION OF SUEZ WATER NEW JERSEY INC. FOR APPROVAL
OF DISTRIBUTION SYSTEM IMPROVEMENT CHARGE FOUNDATIONAL FILING
PURSUANT TO N.J.S.A. 48:2-21 AND N.J.A.C. 14:9-10.1 AND 14:9-10.4 ET SEQ.**

DOCKET NO. WR21060891 AND OAL DOCKET NO. PUC 05056-21

SERVICE LIST

<p>Bryant Gonzalez, Esq. Corporate Attorney Operations SUEZ Water New Jersey 461 From Road Paramus, NJ 07652 bryant.gonzalez@suez.com</p> <p>Gary Prettyman, Senior Director SUEZ Water New Jersey 461 From Road Paramus, NJ 07652 gary.prettyman@suez.com</p> <p>Division of Rate Counsel 140 East Front Street, 4th Floor Post Office Box 003 Trenton, NJ 08625-0003</p> <p>Brian Lipman, Esq., Acting Director blipman@rpa.nj.gov</p> <p>Susan McClure smclure@rpa.nj.gov</p> <p>Christine Juarez, Esq. cjuarez@rpa.nj.gov</p> <p>Howard Woods, Jr. P.E. Howard J. Woods, Jr. & Associates, LLC 49 Overhill Road East Brunswick, NJ 08816 howard@howardwoods.com</p>	<p>Board of Public Utilities 44 South Clinton Avenue, 1st Floor Post Office Box 350 Trenton, NJ 08625-0350</p> <p>Mike Kammer, Director of Water mike.kammer@bpu.nj.gov</p> <p>Megan Lupo, Esq. megan.lupo@bpu.nj.gov</p> <p>Magdy Mekhaeil magdy.mekhaeil@bpu.nj.gov</p> <p>Division of Law 124 Halsey Street Post Office Box 45029 Newark, NJ 07101-45029</p> <p>Meliha Arnautovic, Deputy Attorney General meliha.arnautovic@law.njoag.gov</p> <p>Brandon Simmons, Deputy Attorney General brandon.simmons@law.njoag.gov</p>
--	--



State of New Jersey
OFFICE OF ADMINISTRATIVE LAW

INITIAL DECISION SETTLEMENT

OAL DOCKET NO. PUC 05056-21

AGENCY DKT. NO. WR21060891

**IN THE MATTER OF THE PETITION
OF SUEZ WATER NEW JERSEY INC.
FOR APPROVAL OF DISTRIBUTION
SYSTEM IMPROVEMENT CHARGE
FOUNDATIONAL FILING PURSUANT TO
N.J.S.A. 48:2-21 AND N.J.A.C. 14:9-10.1
& 14:9-10.4 ET SEQ.**

Bryant Gonzalez, Esq., for petitioner SUEZ Water New Jersey, Inc. (SUEZ
Corporate Attorney, attorneys)

Meliha Arnautovic, Deputy Attorney General, for Staff of the Board of Public
Utilities (Andrew Bruck, Attorney General of New Jersey, attorneys)

Christina M. Juarez, Esq., and **Emily Smithman**, Esq., Assistant Deputy Rate
Counsel, for the Division of Rate Counsel (Stefanie A. Brand, Director)

Record Closed: August 31, 2021

Decided: September 7, 2021

BEFORE GAIL M. COOKSON, ALJ:

On or about June 4, 2021, SUEZ Water New Jersey Inc. (Company) filed a petition for approval of its Distribution System Improvement Charge Foundational Filing with the New Jersey Board of Public Utilities (BPU or Board). On or about June 11, 2021, the

Board transmitted the matter to the Office of Administrative Law (OAL) for hearing as a contested case pursuant to N.J.S.A. 52:14B-1 to-15 and N.J.S.A. 52:14F-1 to- 13.

The matter was assigned to the undersigned who conducted the initial case management conference on July 9, 2021, during which discovery and hearing procedures were discussed. A public hearing was noticed and convened via Zoom under the OAL Covid-19 protocols on August 24, 2021. Prior to the scheduling of any hearing dates, the parties advised that they had reached a tentative resolution of the issues in dispute. Accordingly, no plenary hearing dates were established.

In fulfillment of the Agreement, the parties submitted under cover of August 31, 2021, a fully executed Stipulation, which is attached hereto and made part hereof. It resolves this rate proceeding to the full satisfaction of the parties. Accordingly, and on that basis, I have reviewed the record and terms of the Stipulation and **FIND**:

1. The parties have voluntarily agreed to the settlement as evidenced by the signatures of the parties or their representatives.
2. The settlement fully disposes of all issues in controversy and is consistent with law.

I **CONCLUDE** that the agreement meets the requirements of N.J.A.C. 1:1-19.1 and therefore, it is **ORDERED** that the matter be deemed dismissed with prejudice and that these proceedings be and are hereby concluded.

I hereby **FILE** my initial decision with the **BOARD OF PUBLIC UTILITIES** for consideration.

This recommended decision may be adopted, modified or rejected by the **BOARD OF PUBLIC UTILITIES**, which by law is authorized to make a final decision in this matter. If the Board of Public Utilities does not adopt, modify or reject this decision within forty-five (45) days and unless such time limit is otherwise extended, this recommended decision shall become a final decision in accordance with N.J.S.A. 52:14B-10.



September 7, 2021

DATE

GAIL M. COOKSON, ALJ

Date Received at Agency:

Date Mailed to Parties:
id



Bryant Gonzalez
Corporate Attorney – Utility Operations
SUEZ
461 From Road, Suite 400
Paramus, NJ -07652
201-767-2851 (Office)
201 767-2839 (Fax)
bryant.gonzalez@suez.com

August 31, 2021

VIA EMAIL ONLY

Honorable Gail Cookson, ALJ
Office of Administrative Law
33 Washington Street
Newark, NJ 07102

Re: In the Matter of the Petition of SUEZ Water New Jersey, Inc. for Approval of Distribution System Improvement Charge Foundational Filing Pursuant to N.J.S.A. 48:2-21 and N.J.A.C. 14:9-10.1 & 14:9-10.4 et seq. BPU Docket No. WR WR21060891 OAL Docket No. PUC 05056-2021 N

Dear Judge Cookson:

The undersigned represents SUEZ Water New Jersey Inc. (the "Company"), Petitioner in the above-referenced matter. Enclosed please find a fully executed Stipulation of Settlement resolving all matters at issue in this proceeding.

Thank you for your continued cooperation in this matter.

Respectfully submitted,

A handwritten signature in black ink, appearing to read "Bryant Gonzalez".

Digitally signed by
Bryant Gonzalez
Date: 2021.08.31
15:36:02 -04'00'

Bryant Gonzalez

Enclosures
Service List (w/encl., via email only)

**STATE OF NEW JERSEY
BOARD OF PUBLIC UTILITIES**

In The Matter of the Petition of SUEZ Water New Jersey, Inc.
Distribution System Improvement Charge (DSIC)
Foundational Filing Pursuant to N.J.A.C. 14:9-10.4

BPU Docket No.: WR21060891

BPU STAFF

Michael Kammer, Director
Div. of Water
Board of Public Utilities
44 South Clinton Ave., Suite 314
P.O. Box 350
Trenton, NJ 08625-0350
mike.kammer@bpu.nj.gov

Magdy Mekhaeil
Board of Public Utilities
44 South Clinton Ave., Suite 314
P.O. Box 350
Trenton, NJ 08625-0350
Magdy.Mekhaeil@bpu.nj.gov

Megan Lupo
Board of Public Utilities
44 South Clinton Ave., Suite 314
P.O. Box 350
Trenton, NJ 08625-0350
Megan.Lupo@bpu.nj.gov

RATE COUNSEL

Stefanie A. Brand, Director
Division of Rate Counsel
140 East Front Street, 4th Fl.
P.O. Box 003
Trenton, NJ 08625
sbrand@rpa.nj.gov

Brian Lipman
Division of Rate Counsel
140 East Front Street, 4th Fl.
P.O. Box 003
Trenton, NJ 08625
blipman@rpa.nj.gov

Christine Juarez
Division of Rate Counsel
140 East Front Street, 4th Fl.
P.O. Box 003
Trenton, NJ 08625
cjuarez@rpa.nj.gov

McClure, Susan
124 Halsey Street, 5th Floor
P.O. Box 45029
Newark, NJ 07101
smcclure@rpa.nj.gov

Marilyn Silva
124 Halsey Street, 5th Floor
P.O. Box 45029
Newark, NJ 07101
msilva@rpa.nj.gov

DIVISION OF LAW

Meliha Arnautovic
Division of Law
124 Halsey Street, 5th Floor
P.O. Box 45029
Newark, NJ 07101
Meliha.Arnautovic@law.njoag.gov

COMPANY

Gary S. Prettyman
Senior Director Regulatory Business
SUEZ Water New Jersey Inc.
461 From Road, Suite 400
Paramus, NJ 07652
gary.prettyman@suez.com

James C. Cagle
Vice President Regulatory Business
SUEZ Water New Jersey Inc.
461 From Road, Suite 400
Paramus, NJ 07652
jim.cagle@suez.com

Bryant Gonzalez
Corporate Attorney
SUEZ Water New Jersey Inc.
461 From Road, Suite 400
Paramus, NJ 07652
bryant.gonzalez@suez.com

Emad Sidhom
Director of Engineering
SUEZ Water New Jersey Inc.
emad.sidhom@suez.com

Debra Visconti
Regulatory Coordinator
SUEZ Water New Jersey Inc.
461 From Road, Suite 400
Paramus, NJ 07652
debra.visconti@suez.com

Elda Gil
Manager Regulatory Business
SUEZ Water New Jersey Inc.
461 From Road, Suite 400
Paramus, NJ 07652
elda.gil@suez.com

James Mastrokalos
Director of Operations
SUEZ Water New Jersey Inc.
jim.mastrokalos@suez.com

Antonio Vicente
Manager Networks Engineering
SUEZ Water New Jersey Inc.
tony.vicente@suez.com

Michael Willis
Manager of Engineering
SUEZ Water New Jersey Inc.
michael.willis@suez.com

Alan Weland
Vice President & Gen. Mgr.
SUEZ Water New Jersey Inc.
alan.weland@suez.com

CONSULTANT

Howard Woods
howard@howardwoods.com

**STATE OF NEW JERSEY
BOARD OF PUBLIC UTILITIES**

IN THE MATTER OF THE PETITION OF	:	
SUEZ WATER NEW JERSEY, INC.	:	
APPROVAL OF THE FOUNDATIONAL	:	BPU DOCKET NO. WR21060891
FILING RELATED TO DISTRIBUTION	:	STIPULATION OF SETTLEMENT
SYSTEM IMPROVEMENT CHARGE	:	

APPEARANCES:

Bryant Gonzalez, Esq., on behalf of SUEZ Water New Jersey Inc., Petitioner

Meliha Arnautovic, Deputy Attorney General (Andrew Bruck, Attorney General of New Jersey), on behalf of the Staff of the Board of Public Utilities

Christine M. Juarez, Esq., Assistant Deputy Rate Counsel, and Emily Smithman, Esq., Assistant Deputy Rate Counsel on behalf of the Division of Rate Counsel (Stefanie A. Brand, Director)

TO THE HONORABLE BOARD OF PUBLIC UTILITIES:

The parties in this proceeding are SUEZ Water New Jersey, Inc. (“Company”, “SWNJ” or “Petitioner”), the Division of Rate Counsel (“Rate Counsel”), and the Staff of the Board of Public Utilities (“Board Staff” or “Staff”). As a result of an analysis of Petitioner’s Distribution System Improvement Charge (“DSIC”) Foundational Filing made on June 4, 2021, as well as discovery propounded upon Petitioner, and a public hearing held via Zoom on August 24, 2021, the Company, Board Staff, and Rate Counsel (collectively, “Parties”) have come to an agreement and execute this stipulation of settlement (“Stipulation”) in this matter. The Parties hereto agree and stipulate as follows:

1. Petitioner is a public utility corporation of the State of New Jersey subject to the jurisdiction of the New Jersey Board of Public Utilities (“Board”). Petitioner’s principal business office is located at 461 From Road, Paramus, New Jersey 07652.

2. Petitioner is engaged in the business of collecting, treating and distributing water for retail service and wastewater collection and treatment services to approximately 258,000 customers located in portions of Bergen, Hudson, Hunterdon, Middlesex, Monmouth, Morris, Ocean, Passaic, Sussex, and Warren Counties.

3. The Parties agree that the Company has satisfied the Foundational Filing requirement specified in N.J.A.C. 14:9-10.4(b). The Parties agree that as required at N.J.A.C. 14:9-10.4(c), the Company recently concluded a base rate proceeding and implemented base rates pursuant to an Order of the Board dated May 19, 2021 in BPU Docket No. WR20110729.

4. The Parties agree that this DSIC Foundational Filing is made pursuant to the Board's DSIC rules generally found at N.J.A.C. 14:9-10.4 et. seq., and was filed subsequent to the Company's previous base rate case to establish a new, updated DSIC Foundational Filing. The Board approved new rates in the Company's prior base rate case effective May 19, 2021, which pursuant to the DSIC regulations, incorporated (by resetting the DSIC surcharges to zero) the Company's previous DSIC surcharges pursuant to the Company's previous DSIC Foundational Filing.

5. The Parties stipulate the projects contained in Exhibit P-4 to the DSIC Foundational Filing, which are attached hereto in redacted form as Attachment A, have been reviewed. The Parties further stipulate that the projects in Exhibit P-4 that begin construction after the test year in the Company's last base rate case (March 31, 2021) are DSIC-eligible projects as defined at N.J.A.C. 14:9-10.2 and are eligible to be included in the Company's DSIC filings pursuant to N.J.A.C. 14:9-10.7. Furthermore, the Parties acknowledge that the replacement project lists in Exhibits P-4 contain projects that have not been specifically scheduled but may be undertaken as replacement projects or may be accelerated to address

changed conditions. In such instances, the Company will advise Board Staff and Rate Counsel that these projects will be advanced. To the extent that additional projects not on these lists are identified through continuing condition assessments, the Company will advise Board Staff and Rate Counsel that these projects may be added to the list of projects to be undertaken using the procedures defined in N.J.A.C.14:9-10.4(b)5.

6. Pursuant to N.J.A.C. 14:9-10.4(b)(1), the Company provided as Exhibit P-4 an engineering evaluation report which identifies the rationale for the work to be performed; demonstrates that the proposed plan is cost-effective; identifies elements of the distribution system that require investment including assets which might be susceptible to failure; and identifies efforts to extend the life of the distribution system assets. Pursuant to N.J.A.C. 14:9-10.4(b)(2), also included with Exhibit P-4 is DSIC project information which included the following elements:

- a. a list of DSIC-eligible projects by asset class;
- b. project descriptions, including the nature, location, estimated in-service dates, as well as the vintage and condition of the facilities being replaced or rehabilitated, estimated project costs, and descriptions and reasons for the projects; and
- c. aggregate information capturing blanket-type, DSIC-eligible infrastructure projects and the estimated annual cost of such blanket-type replacement programs.

7. The Parties agree that the Attachment B to this Stipulation accurately reflects the P-3 DSIC Assessment Schedule. Pursuant to that schedule, the maximum amount of Annual

DSIC revenues is \$15,272,222 should the Company invest the maximum pursuant to the DSIC regulations and the Parties agree that the Board should so find.

8. The Parties agree that the Company filed certain portions of this DSIC Foundational Filing as Confidential.

9. Subject to the DSIC rules, the Parties recommend that the Board authorize the recovery in the DSIC of the revenue requirement, calculated in accordance with N.J.A.C. 14:9-10.9, of the actual costs associated with the projects contained in Exhibit P-4. The Parties acknowledge that the Company has commenced construction of some of the projects listed on Exhibit P-4 under a prior DSIC Foundational Filing and these projects incurred previously unrecovered restoration costs, the recovery of which will be sought in DSIC rate filings under this DSIC Foundational Filing in accordance with N.J.A.C. 14:9-10.3(c).

10. The Parties agree that the Company's base spending requirement is \$10,604,426 as calculated in Exhibit P-2 of the DSIC Foundational Filing.

11. A copy of the public notice is attached as Attachment C to this stipulation.

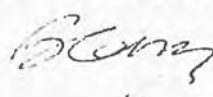
12. This Stipulation is the product of extensive negotiations by the Parties, and it is an express condition of the settlement embodied by this Stipulation that it be presented to the Board in its entirety without modification or condition. It is also the intent of the Parties to this Stipulation that this settlement, once accepted and approved by the Board, shall govern all issues specified and agreed to herein. The Parties to this Stipulation specifically agree that if adopted in its entirety by the Board, no appeal shall be taken by them from the order adopting same as to those issues upon which the Parties have stipulated herein. The Parties agree that the within Stipulation reflects mutual balancing of various issues and positions and is intended to be accepted and approved in its entirety. Each term is vital to this Stipulation as a whole, since the

Parties hereto expressly and jointly state that they would not have signed this Stipulation had any terms been modified in any way. In the event any particular aspect of this Stipulation is not accepted and approved by the Board, then any Party hereto materially affected thereby shall not be bound to proceed under this Stipulation. The Parties further agree that the purpose of this Stipulation is to reach fair and reasonable rates, with any compromises being made in the spirit of reaching an agreement. None of the Parties shall be prohibited from or prejudiced in arguing a different policy or position before the Board in any other proceeding, as such agreements pertain only to this matter and to no other matter.

13. This Stipulation may be executed in as many counterparts as there are Parties of this Stipulation, each of which counterparts shall be an original, but all of which shall constitute one and the same instrument.

August 26, 2021
Date

SUEZ WATER NEW JERSEY, INC.
Digitally signed by
Bryant Gonzalez
Date: 2021.08.26
11:24:35 -04'00'

By: 
Bryant Gonzalez, Esq,
Attorney for SUEZ Water New Jersey, Inc.

ANDREW BRUCK
ATTORNEY GENERAL OF NEW JERSEY
Attorney for the Staff of the
Board of Public Utilities

Date

By: _____
Meliha Arnautovic, Esq.
Deputy Attorney General

STEFANIE A. BRAND, ESQ.
DIRECTOR - RATE COUNSEL

Date

By: Christine M. Juarez
Christine M. Juarez, Esq.
Emily Smithman, Esq.
Assistant Deputy Rate Counsel

13. This Stipulation may be executed in as many counterparts as there are Parties of this Stipulation, each of which counterparts shall be an original, but all of which shall constitute one and the same instrument.

SUEZ WATER NEW JERSEY, INC.

Date

By: _____
Bryant Gonzalez, Esq,
Attorney for SUEZ Water New Jersey, Inc.

ANDREW BRUCK
ATTORNEY GENERAL OF NEW JERSEY
Attorney for the Staff of the
Board of Public Utilities

5/30/21

Date

By: Melha Arnautovic

Melha Arnautovic, Esq.
Deputy Attorney General

STEFANIE A. BRAND, ESQ.
DIRECTOR - RATE COUNSEL

Date

By: _____
Christine M. Juarez, Esq.
Emily Smithman, Esq.
Assistant Deputy Rate Counsel

ATTACHMENT A

New Jersey Main Replacement - Company Funded DS00

Project Information					Original Main			Length	Proposed Main		Est. Cost	Construction Year	Performance Criteria	Renewal Method	Comments
Project Number	Asset ID	Project Title	Project Scope	Town	Size	Material	Year Inst.		Size	Material					
1	SD-25084-01	Fairway Terr		Norwood	6	CI	1963	1650	6 & 8	DI	\$660,000	2018	Distribution	Replacement	Final Pavement Restoration Cost by Town, Cost Not Included (Beyond 18 Months)
2	SD-25041-09	Knoll Way		Norwood	6	CI	1962	2120	8	DI	\$848,000	2018	Distribution	Replacement	Final Pavement Restoration Cost by Town, Cost Not Included (Beyond 18 Months)
3	4D-25160-03	Robinwood Road		Washington Township	6	CI	1964	480	8	DI	\$210,000	2019	Distribution	Replacement	Final Pavement Restoration Cost by Town, Cost Not Included (Beyond 18 Months)
4	7-26694-04	Manor Rd		East Rutherford	8	CI	1965	820	8	DI	\$615,000	2019	Distribution	Replacement	Final Pavement Restoration Cost, Cost Not Included (Beyond 18 Months)
5	PM-3-1268-03	Palsade Ave		Union City	6	CI	Pre-1900	1160'	8	DI	\$1,100,000	2019	Distribution	Replacement	Final Tie Ins - Project Delayed by City, Cost Not Included (Beyond 18 Months)
6	PM-4-3081-01	Kingswood Road		Weehawken	6	CI	Pre-1900	1208'	6 & 8	DI	\$949,000	2019	Distribution	Replacement	Final Pavement Restoration Cost by Town, Cost Not Included (Beyond 18 Months)
7	PM-4-486-01	Highwood Avenue		Weehawken	6	CI	Pre-1900	Abandon 1976' & Install 288' of 6" & 8"	6 & 8	DI	\$858,000	2019	Distribution	Replacement	Final Pavement Restoration Cost by Town, Cost Not Included (Beyond 18 Months)
8	PM-25-25601-43, PM-25-25601-14, PM-29-25601-16, PM-29-25601-15	Linden Ave		Bogota	4	CI	Unknown	1592	8	DI	\$1,044,000	2019	Distribution	Replacement	Final Pavement Restoration Cost, Cost Not Included (Beyond 18 Months)
9	8-221-05	Patterson Ave		East Rutherford	8	CI	1900	60	12	DIP	\$950,000	2020	Distribution	Replacement	
10	PM-388 P1958 133	N Main Street - Elm To Cherry		Lambertville	4	CI	1958	700	8	DIP	\$731,000	2020	Distribution	Replacement	
11	21-201-08	Main St		Ridgefield Park	8	CI	1891	1100	12	DI	\$756,250	2020	Distribution	Replacement	
12	54-25088-02	Industrial Pkwy (Union St)		Northvale	8	CI	1962	2140	8	DI	\$1,170,313	2020	Distribution	Replacement	Final Pavement Restoration Cost by Town

Project Information					Original Main			Length	Proposed Main		Est. Cost	Construction Year	Performance Criteria	Renewal Method	Comments
Project Number	Asset ID	Project Title	Project Scope	Town	Size	Material	Year Inst.		Size	Material					
13	PM-30-20250-03	West Forest Ave		Englewood	12	Steel	1955/1980	105	12	Steel/DI	\$600,000	2020	Distribution	Replacement	
14	26-7001-01	Paulin Blvd		Leonia	8	CI	1912	1,919	8	DI	\$1,151,000	2020	Distribution	Replacement	
15	24-25181-01	Winchester Pl & Buckingham Dr		Hackensack	6	CI	1967	1567	8	DI	\$976,250	2020	Distribution	Replacement	
16	5-186-01	57th St		West New York	6	CI	1904	1767	8	DI	\$1,767,000	2020	Distribution	Replacement	
17	46-22741-02	Brook St		Harrington Park	6	CI	1953	1,783	8	DI	\$713,200	2020	Distribution	Replacement	
18	46-22058-05	Maryann Ln		Harrington Park	6	CI	1956	1,935	8	DI	\$774,000	2020	Distribution	Replacement	
19	32-26858-03	McHenry Dr		Paramus	6	CI	1965	1017	8	DI	\$404,800	2020	Distribution	Replacement	
20	PM-3-10-04 & PM-3-10-05	39th St		Union City	4	CI	Pre-1900	348' of 12", 14' of 6"	12	DI	\$860,000	2020	Distribution	Replacement	
21	PM-2-2249-01 thru -06; PM-2-2683-01	86th Street		North Bergen	6	CI	1905/1907	1550	8	DI	\$1,860,000	2020	Distribution	Replacement	
22	PM-2-8377-01 thru -03; PM-2-2208-02 & 03; 7-1134-09, 12, & 13; PM-2-12814-01; PM-2-12697-01	91th Street		North Bergen	6	CI	Pre-1900/1905/1926/1932	1850	8	DI	\$2,220,000	2020	Distribution	Replacement	
23	5-4100-01	Broadway		West New York	6	CI	1912	880	8	DI	\$660,000	2020	Distribution	Replacement	
24	35-7117-01	Oak Place		Bergenfield	6	CI	1923	450	6 & 8	DI	\$315,000	2021	Distribution	Replacement	

Project Information															
Project Number	Asset ID	Project Title	Project Scope	Town	Original Main			Length	Proposed Main		Est. Cost	Construction Year	Performance Criteria	Renewal Method	Comments
					Size	Material	Year Inst.		Size	Material					
25	56-25661-01	Cambridge Way		Alpine	12	CI	1982	773	6.8.8	DI	\$121,275	2021	Distribution	Replacement	
26	34-20311-04	Hoffman Ave		New Bedford	6	CI	1954	1456	8	DI	\$879,000	2021	Distribution	Replacement	
27	32-17216-01	Ethan Way		Parvus	6	CI	1949	2063	8	DI	\$1,482,000	2021	Distribution	Replacement	
28	10-9391-01	Highridge Rd & Longview Ave		Cliffside Park	6	CI	1928	1739	8	DI	\$1,397,000	2021	Distribution	Replacement	
29	2-2085-01	50th St		North Bergen	6	CI	1906	1568	8	DI	\$1,255,000	2021	Distribution	Replacement	
30	16-27021-01	Studio Rd		Regenfield	6	CI	1957	2,109	8	DI	\$1,344,488	2021	Distribution	Replacement	
31	22-25540-01	32th St		Palmside Park	6	CI	1962	900	8	DI	\$540,000	2021	Distribution	Replacement	
32	44-26215-01	Wierimus Road		Hillsdale	6	CI	1964	781	8	DI	\$391,000	2021	Distribution	Replacement	
33	18-13186-01	Pallas Ave		Hanbrock Heights	6	CI	1944	740	8	DI	\$444,000	2021	Distribution	Replacement	
34	44-28252-08	Mountain View Ter		Hillsdale	6	CI	1969	1,140	8	DI	\$670,000	2021	Distribution	Replacement	
35	30-26451-01	Allison Ct & Broad Ave		Englewood	6	CI	1964	1,345	8	DI	\$807,000	2021	Distribution	Replacement	
36	15-25632-01	Burch St		Little Ferry	6	CI	1963	527	8	DI	\$265,000	2021	Distribution	Replacement	

Project Information					Original Main			Length	Proposed Main		Est. Cost	Construction Year	Performance Criteria	Renewal Method	Comments
Project Number	Asset ID	Project Title	Project Scope	Town	Size	Material	Year Inst.		Size	Material					
37	53-21085-01	Cripplebush Rd		Old Tappan	8	CI	1955	1,595	12	DI	\$797,500	2021	Distribution	Replacement	
38	45-26766-02	Tilman St		Westwood	6	CI	1965	2,479	8	DI	\$1,488,000	2021	Distribution	Replacement	
39	21-1965-01	Oak St & Elm St		Ridgefield Park	6	CI	1905	1368	8	DI	\$821,000	2021	Distribution	Replacement	
40	49-21172-08	Prospect Ave & Sunnyhill Ter		River Vale	6	CI	1955	2,008	8	DI	\$1,205,000	2021	Distribution	Replacement	
41	33-391-08	Park Ave		River Edge	6	CI	1893	2062	8	DI	\$1,031,000	2021	Distribution	Replacement	
42	19-18551-04	Hollister Road, Teterboro		Teterboro	12	CI	1951	100	17	DIP	\$700,000	2021	Distribution	Replacement	
43	37-22769-01	Koman Dr		Paramus	6	CI	1958	748	8	DI	\$374,000	2021	Distribution	Replacement	
44	7-3531-01	Newkirk Ave & Meadowview Ave		North Bergen	6	CI	1910	1384	8	DI	\$1,108,000	2021	Distribution	Replacement	
45	49-26796-01	Bailey Rd		River Vale	6	CI	1970	2,850	8	DI	\$1,425,000	2021	Distribution	Replacement	
46	50-24612-03	Ridge Rd & Dwan Kill Ln		Nonwood	6	CI	1961	2,184	8	DI	\$1,092,000	2021	Distribution	Replacement	
47	36-10927-05	Howard Park Drive		Tenafly	6	CI	1979	1,176	8	DI	\$632,100	2021	Distribution	Replacement	
48	PM-388-P1958-067, PM-388-P1958-066, PM-388-P1958-065	Coryell Street		Lambertville	4	CI	1958	550	8	DI	\$495,000	2021	Distribution	Replacement	

Project Number	Project Information										Length	Proposed Main		Est. Cost	Construction Year	Performance Criteria	Renewal Method	Comments
	Asset ID	Project Title	Project Scope	Town	Site	Material	Year Inst.	Site	Material									
49	Lake Glenwood PMS-500	Lake Glenwood		Vernon Township	3	HDPE	Unknown	4	DIP		1,611	4	DIP	2022	Distribution	Replacement		
50	23-12778-01	Linwood Ave		Fort Lee	12	CI	1930	12	DIP		400	12	DIP	2022	Distribution	Replacement		
51	7-4899-01	69th St		North Bergen	6	CI	1974	8	DI		1310	8	DI	2022	Distribution	Replacement		
52	23-8649-01	Slocum Way & Center Ave		Fort Lee	6	CI	1927	8	DI		4,763	8	DI	2022	Distribution	Replacement		
53	34-25754-01	Columbia St		New Milford	6	CI	1963	8	DI		1163	8	DI	2022	Distribution	Replacement		
54	10-8138-01	Wayne Ave		Critside Park	6	CI	1921	8	DI		1187	8	DI	2022	Distribution	Replacement		
55	50-3597-01	Broadway		Nonwood	6	CI	1910	8	DI		1,793	8	DI	2022	Distribution	Replacement		
56	14-19934-01	Redneck Ave, Ruddy Rd & Elizabeth Ct		Moonachie & Little Ferry	6	CI	1945	8	DI		3926	8	DI	2022	Distribution	Replacement		
57	10-3637-01	Morningside Ave		Critside Park	6	CI	1910	8	DI		911	8	DI	2022	Distribution	Replacement		
58	46-20224-02	Hazel St & Peat St		Harrington Park	6	CI	1994	8	DI		1,711	8	DI	2022	Distribution	Replacement		
59	31-25544-02	Toni Dr, Forest Dr And Maxine Rd		Englewood Cliffs	6	LCI	1962	8	DI		1,800	8	DI	2022	Distribution	Replacement		
60	44-27171-01	Blumfield Court		Hillsdale	6	CI	1966	8	DI		522	8	DI	2022	Distribution	Replacement		

Project Number	Asset ID	Project Title	Project Information			Original Main			Length	Proposed Main		Ext. Cost	Construction Year	Performance Criteria	Renewal Method	Comments
			Project Scope	Town	Size	Material	Year Inst.	Size		Material						
61	53-26248-01	Kriszen Place		Old Tappan	6	CI		1964	2,147	8	DI	\$1,074,000	2022	Distribution	Replacement	
62	3-2000-02	3rd Street		Union City	6	CI		1906	580	8	DI	\$552,000	2022	Distribution	Replacement	
63	3-1849-01	46th Street		Union City	6	CI		1905	766	8	DI	\$690,000	2022	Distribution	Replacement	
64	25-25601-59	Elm Ave		Bogota	4	CI		1962	1,300	8	DI	\$650,000	2022	Distribution	Replacement	
65	26-5640-06	Anderson & Linden Streets		Hackensack	6	CI		1918	2,127	8	DIP	\$1,664,000	2022	Distribution	Replacement	
66	24-12051-01	South River Street		Hackensack	8	CI		1933	2,384	8	DIP	\$1,752,000	2022	Distribution	Replacement	
67	60-26542-01	Alderman Street & Colonial Road		Franklin Lakes	6	CI		1965	1,357	8	DIP	\$670,000	2022	Distribution	Replacement	
68	50-24612-02	Dwain Hill Ln		Nowood	6	CI		1961	1,405	8	DIP	\$171,000	2022	Distribution	Replacement	
69	59-26167-01	Edgemo Way		Monroeville	6	CI		1947	1,679	8	DIP	\$1,006,000	2022	Distribution	Replacement	
70	2-5306-01	79th Street		North Bergen	6	CI		1916	1,242	8	DIP	\$1,014,000	2022	Distribution	Replacement	
71	Piedmont PM-500	Bethel Ct And Holderness Drive		Vernon Township	2	HDPE		Unknown	1,400	4	DIP	\$560,000	2022	Distribution	Replacement	
72	PM-388-P1358-064, PM- 388-P1358-063	Coryell Street		Lambertville	4	CI		1998	650	8	DI	\$485,000	2022	Age, Size and Material	Replacement	
73	59-25157-11	Summit Avenue		Monroeville	6 & 8	CI		1962	3,265	6 & 8 & 12	DIP	\$1,950,000	2022	Distribution	Replacement	

Project Information				Original Main			Length	Proposed Main		Est. Cost	Construction Year	Performance Criteria	Renewal Method	Comments
Project Number	Asset ID	Project Title	Project Scope	Town	Size	Material		Year Inst.	Size					
74	B-27647-01	Grand Street/Stark Road		Carlstadt/Moonachie	8	DI	1967	12	DIP	\$791,000	2021	Distribution	Replacement	
75	23-23226-05	Bruce Reynolds Boulevard		Fort Lee	8	CI	1959	12	DIP	\$1,172,000	2021	Distribution	Replacement	
76	24-5371-22	Clinton Place		Hasbrouck Heights	6	CI	1916	8	DIP	\$1,673,000	2021	Distribution	Replacement	
77	12-23-07	20th Street		Guttenberg	6	CI	1900	8	DIP	\$2,216,000	2021	Distribution	Replacement	
78	40-29746-02	Jacob Road		Washington Township	8	DI	1975	8	DIP	\$695,000	2021	Distribution	Replacement	
79	53-26205-01	Ann Street And Lawrence Court		Old Tappan	6	CI	1964	8	DIP	\$489,000	2021	Distribution	Replacement	
80	30-26596-02	Cumberland Avenue		Englewood	6	CI	1965	8	DIP	\$587,000	2021	Distribution	Replacement	
81	40-26630-02	Hoover Avenue		Washington Township	6	CI	1965	8	DIP	\$1,121,000	2021	Distribution	Replacement	
82	59-25745-01	Hering Road		Montvale	6	CI	1977	8	DIP	\$1,392,000	2021	Distribution	Replacement	
83	35-26256-01	Woodbine Street		Bergenfield	8	CI	1964	8	DIP	\$1,087,000	2021	Distribution	Replacement	
84	56-25232-01	Litchfield Way & Charney Place		Alpine	8	CI	1962	8	DIP	\$1,043,000	2021	Distribution	Replacement	
85	4-ORIG-27	19th Street & Mountain Road and Gregory Avenue		Weehawken/Union City	6	CI	1900	8	DIP	\$1,738,000	2021	Distribution	Replacement	
86	42-26684-01	Pine Street, Hardenburgh Avenue, Beacon Street		Haworth	6	CI	1965	8	DIP	\$1,403,000	2021	Distribution	Replacement	
87	59-25157-01	Terkule Road		Montvale	6 & 8	CI	1962	8	DIP	\$1,251,000	2021	Distribution	Replacement	

Project Information				Original Main			Length	Proposed Main		Est. Cost	Construction Year	Performance Criteria	Renewal Method	Comments	
Project Number	Asset ID	Project Title	Project Scope	Town	Size	Material		Year Inst.	Size						Material
88	31-27797-04	Birch Street, Elm Street, And Hickory		Englewood Cliffs	6	DI	1968	2,932	8	DIP	\$1,760,000	2023	Distribution	Replacement	
89	1-24111-04	Setaucus Road & Enterprise Avenue N		Setaucus	12	CI	1960	1,007	12	DIP	\$1,985,000	2024	Distribution	Replacement	
90	14-25403-01	Caesar Place & W Commercial Avenue		Moonachie	8	CI	1962	3,778	8 & 12	DIP	\$2,494,000	2023	Distribution	Replacement	
91	32-27185-02	From Road Phase 1		Paramus	12	CI	1966	1,430	12	DIP	\$751,000	2023	Distribution	Replacement	
92	19-19695-01	Central Avenue		Teterboro	8	CI	1953	1,950	8 & 12	DIP	\$1,229,000	2023	Distribution	Replacement	
93	PM-388-P1958-058, PM-388-P1958-051	North Franklin Street		Lambertville	6	CI	1958	400	8	DI	\$360,000	2023	Distribution	Replacement	
94	PM-388-P1958-068, PM-388-P1958-074	North Franklin Street		Lambertville	6	CI	1958	350	8	DI	\$315,000	2023	Distribution	Replacement	
95	Awosting PM 502	Awosting		West Milford	6	DIP	1964	2,112	8	DIP	\$876,480	2024	Distribution	Replacement	
96	2-26528-01	Dell Avenue & 29th Street		North Bergen	6	CI	1965	817	8	DIP	\$654,000	2024	Distribution	Replacement	
97	10-197-11	Laird Avenue		Cliffside Park	8	CI	1900	893	8	DIP	\$715,000	2024	Distribution	Replacement	
98	59-29915-01	Hilton Pl & Crestview Ter		Montvale	6 & 8	DI	1976	3,831	8	DIP	\$2,299,000	2024	Distribution	Replacement	
99	59-25595-01	Nottingham Court		Montvale	6	CI	1963	535	6 & 8	DIP	\$321,000	2024	Distribution	Replacement	
100	32-25331-01	Colgate Avenue		Paramus	6	CI	1962	1,025	6 & 8	DIP	\$513,000	2024	Distribution	Replacement	
101	4-452-01	49th Street, 50th Street, And Jfk Blvd		Weehawken	6	CI	1900	1,895	8	DIP	\$1,616,000	2024	Distribution	Replacement	

Project Information					Original Main			Length	Proposed Main		Est. Cost	Construction Year	Performance Criteria	Renewal Method	Comments
Project Number	Asset ID	Project Title	Project Scope	Town	Size	Material	Year Inst.		Size	Material					
102	59-76690-03	Foxhill Road And Lark Lane		Montvale	6 & 8	CI	1977	3,145	6 & 8	DIP	\$1,888,000	2024	Distribution	Replacement	
103	79-6388-24	Washington Street		Teaneck	6	CI	1922	886	6 & 8	DIP	\$532,000	2024	Distribution	Replacement	
104	59-29704-07	Partridge Run		Montvale	6 & 8	DI	1977	1,951	8	DIP	\$1,171,000	2024	Distribution	Replacement	
105	56-27311-05	Canterbury & Sherwood Ct		Alpine	6	CI	1966	1,363	8	DIP	\$687,000	2024	Distribution	Replacement	
106	31-25860-01	Connor Drive		Englewood Cliffs	6	CI	1963	1,172	6 & 8	DIP	\$704,000	2024	Distribution	Replacement	
107	40-26664-01	Hillcrest Road		Washington Township	6	CI	1965	1,063	8	DIP	\$532,000	2024	Distribution	Replacement	
108	12-214-01	71st Street		Guttenberg	6	CI	1900	Do not replace - instead transfer services to 16" main	0	DIP	\$628,000	2024	Distribution	Replacement	
109	23-8647-01	Lemoine Avenue		Fort Lee	6	CI	1927	499	8	DIP	\$384,000	2024	Distribution	Replacement	
110	47-1968-27	Herbert Avenue		Closter	6	CI	1905	2,303	8	DIP	\$1,210,000	2024	Distribution	Replacement	
111	9-2921-07	Fairview & Railroad Avenue		Fairview	6	CI	1908	1,474	6	DIP	\$1,097,000	2024	Distribution	Replacement	
112	1-26423-01	Plaza Center		Secaucus	6	CI	1964	1,108	8	DIP	\$698,000	2024	Distribution	Replacement	
113	32-25298-01	Terhune Avenue		Paramus	6	CI	1962	558	6	DIP	\$279,000	2024	Distribution	Replacement	
114	32-25383-04	Seton Hall Drive & Tulane Court		Paramus	8	CI	1962	1,648	8	DIP	\$965,000	2024	Distribution	Replacement	
115	8-26408-01	Amor Avenue & Gotham Parkway		Carlstadt	8	CI	1964	1,402	8 & 12	DIP	\$1,091,000	2024	Distribution	Replacement	

Project Information					Original Main			Length	Proposed Main		Est. Cost	Construction Year	Performance Criteria	Renewal Method	Comments
Project Number	Asset ID	Project Title	Project Scope	Town	Size	Material	Year Inst.		Size	Material					
116	74-1162-07	Temple Avenue, Hackensack Avenue, Van Orden Place & Terheun Place		Hackensack	6	CI	1900	2,646	8	DIP	\$2,038,000	2024	Distribution	Replacement	
117	30-2760-02	Englewood Avenue & St Dean Street		Englewood	6	CI	1906	1,811	8	DIP	\$1,701,000	2024	Distribution	Replacement	
118	19-14858-04	Us Highway 46		Teterboro	12	CI	1939	1,500	12	DIP	\$990,000	2024	Distribution	Replacement	
119	37-27274-02	East Drive & Briarwood Court		Oradell	8	CI	1966	1,765	8	DIP	\$883,000	2024	Distribution	Replacement	
120	27-25678-02	Rt17 & Woodland Avenue		Rochelle Park	8	CI	1963	1,473	8	DIP	\$972,000	2024	Distribution	Replacement	
121	60-26577-01	Susquehanna Avenue		Franklin Lakes	8	CI	1965	1,363	8	DIP	\$682,000	2024	Distribution	Replacement	
122	3-ORIG-173	37th Street		Union City	6	CI	1900	2,589	8	DIP	\$2,460,000	2024	Distribution	Replacement	
123	73-26403-05	Main Street & River Road		Fort Lee/Edgewater	12	CI	1964	1,913	12	DIP	\$1,913,000	2024	Distribution	Replacement	
124	59-23200-114	Wayne Street		Montvale	6	CI	1959	829	6 & 8	DIP	\$498,000	2024	Distribution	Replacement	
125	45-28524-01	Ruckner Road		Westwood	6	DI	1970	927	6 & 8	DIP	\$556,000	2024	Distribution	Replacement	
126	34-12545-01	New Bridge Road And Lynnwood Avenue		New Milford	6	CI	1932	1,099	8	DIP	\$735,000	2024	Distribution	Replacement	
127	10-3265-01	Lafayette Ave And West Avenue		Cliffside Park	6	CI	1909	1,595	8	DIP	\$1,596,000	2024	Distribution	Replacement	
128	59-25573-01	Rolling Ridge Road		Montvale	8	CI	1963	1,830	12	DIP	\$1,099,000	2024	Distribution	Replacement	

Project Information				Original Main			Length	Proposed Main		Est. Cost	Construction Year	Performance Criteria	Renewal Method	Comments	
Project Number	Asset ID	Project Title	Project Scope	Town	Size	Material		Year Inst.	Size						Material
129	12-179-02	68th Street		Guttenberg	6	CI	1900	1,724	8	DIP	\$1,380,000	2024	Distribution	Replacement	
130	23-26812-01	North Ave, 8th Street, 9th Street		Fort Lee	6 & 8	CI	1965	2,893	8	DIP	\$2,026,000	2024	Distribution	Replacement	
131	23-2303-02	Park Ave		Fort Lee	6	CI	1907	300	12	DIP	\$410,000	2024	Distribution	Replacement	
132	31-27398-01	Summit Street		Englewood Cliffs	6	DI	1967	1,534	8	DIP	\$921,000	2024	Distribution	Replacement	
133	44-25760-01	Melville Road		Hilldale	8	CI	1963	1,784	8	DIP	\$893,000	2024	Distribution	Replacement	
134	32-28141-04	Salem Street		Paramus	6	DI	1969	1,804	8	DIP	\$903,000	2024	Distribution	Replacement	
135	30-17661-01	Dana Place		Englewood	8	DI	1967	691	8	DIP	\$415,000	2024	Distribution	Replacement	
136	PM-388-P1958-084, PM-388-P1958-093	North Franklin Street		Lambertville	4	CI	1958	600	8	DI	\$540,000	2024	Distribution	Replacement	
137	Barry Lakes PM-500	Barry Lakes		Vernon Township	7	HDPE	Unknown	1,465	4	DIP	\$586,000	2024	Distribution	Replacement	
138	23-11051-52	Tremont Avenue And Oleri Terrace		Fort Lee	6	CI	1929	1,386	8	DIP	\$971,000	2025	Distribution	Replacement	
139	59-27275-01	Craig Road		Montvale	8	CI	1966	2,453	12	DIP	\$1,472,000	2025	Distribution	Replacement	
140	30-26134-01	Harold Avenue And Coolidge Avenue		Englewood	8	CI	1964	969	8	DIP	\$582,000	2025	Distribution	Replacement	
141	31-27002-02	Rock Road		Englewood Cliffs	6	CI	1966	1,060	8	DIP	\$636,000	2025	Distribution	Replacement	
142	8-28241-01	Broad Street		Carlstadt	8 & 12	DI	1969	1,500	12	DIP	\$1,071,000	2025	Distribution	Replacement	

Project Information															
Project Number	Asset ID	Project Title	Project Scope	Town	Original Main			Length	Proposed Main		Est. Cost	Construction Year	Performance Criteria	Renewal Method	Comments
					Size	Material	Year Inst.		Size	Material					
143	15-1679-13	Mehind Road		Little Ferry	6	CI	1911	2,908	8	DIP	\$1,571,000	2015	Distribution	Replacement	
144	19-17095-02	North Street - Phase I		Teterboro	8	CI	1949	1,774	12	DIP	\$1,056,000	2015	Distribution	Replacement	
145	55-24631-06	Link Drive		Rockleigh	12	CI	1961	1,537	17	DIP	\$769,000	2015	Distribution	Replacement	
146	37-26632-01	Blaumen Drive & Schira Drive		Oradell	6	CI	1965	2,534	8	DIP	\$1,799,000	2015	Distribution	Replacement	
147	59-22000-39	Wayne Street		Montvale	6	CI	1959	830	6	DIP	\$508,000	2015	Distribution	Replacement	
148	43-22386-02	Deer Hill Road & Duck Point Road		Demarest	6 & 8	CI	1957	1,638	6 & 8	DIP	\$856,000	2015	Distribution	Replacement	
149	59-24382-02	Huff Terrace		Montvale	6 & 8	CI	1960	2,488	8	DIP	\$1,523,000	2015	Distribution	Replacement	
150	18-28831-01	Industrial Avenue		Hackensack Heights	8	DI	1971	1,824	12	DIP	\$1,250,000	2015	Distribution	Replacement	
151	49-29184-03	Alpine Circle & Bailey Road		River Vale	6	DI	1977	1,636	8	DIP	\$860,000	2015	Distribution	Replacement	
152	24-9571-01	W Lookout Avenue, Hackensack & Grove Avenue		Hackensack	6	CI	1978	1,677	6 & 8	DIP	\$1,779,000	2015	Distribution	Replacement	
153	24-25517-01	Commercy Way		Hackensack	8	CI	1963	717	8	DIP	\$522,000	2015	Distribution	Replacement	
154	30-16616-01	Lanzana Avenue		Englewood	6	CI	1948	1,097	8	DIP	\$741,000	2015	Distribution	Replacement	
155	60-26633-01	Shilley Avenue		Hillsdale	6	CI	1965	719	8	DIP	\$360,000	2015	Distribution	Replacement	
156	46-26615-02	Harnot Avenue		Harrington Park	12	CI	1965	1,157	12	DIP	\$697,000	2015	Distribution	Replacement	

Project Information															
Project Number	Asset ID	Project Title	Project Scope	Town	Original Main			Length	Proposed Main		Est. Cost	Construction Year	Performance Criteria	Renewal Method	Comments
					Size	Material	Year Inst.		Size	Material					
157	31-2918-17	Center Street		Englewood Cliffs	8	DI	1973	917	8	DIP	\$551,000	2025	Distribution	Replacement	
158	24-27053-01	Tracy Place, Beech Street & Berkshire Place		Malden	6 & 8	CI	1966	2,160	8	DIP	\$1,657,000	2025	Distribution	Replacement	
159	5-820-06	55th Street		West New York	6	CI	1900	1,535	8	DIP	\$1,228,000	2025	Distribution	Replacement	
160	9-543-05	Sherman Place		Fairview	6	CI	1900	552	8	DIP	\$887,000	2025	Distribution	Replacement	
161	14-7180-02	Moonsachie Avenue		Moonsachie	6	CI	1924	1,769	8	DIP	\$762,000	2025	Distribution	Replacement	
162	6-16375-08	Marginal Road		Rutherford	12	CI	1947	2,079	12	DIP	\$1,767,000	2025	Distribution	Replacement	
163	73-24419-01	State Route 4		Fort Lee	8	CI	1961	2,375	8	DIP	\$2,494,000	2025	Distribution	Replacement	
164	10-10877-01	Kamena Street, Fairview & Main Street		Cliffside Park	6	CI	1929	1,600	8	DIP	\$1,344,000	2025	Distribution	Replacement	
165	50-75020-01	Mills Avenue, Valley Place, Auditt Avenue & Remington Avenue		Norwood	6	CI	1971	3,051	8	DIP	\$1,557,000	2025	Distribution	Replacement	
166	2-852-01	12th Street		North Bergen	6	CI	1900	1,200	8	DIP	\$1,008,000	2025	Distribution	Replacement	
167	1-29217-01	Huber Street & Radio Avenue		Sarasota	8	DI	1972	1,866	8	DIP	\$1,120,000	2025	Distribution	Replacement	
168	5-4230-01	60th Street, Bushman Place & Westover Place		West New York	6 & 8	CI	1912	2,070	8	DIP	\$1,656,000	2025	Distribution	Replacement	
169	5-2373-01	51st Street		West New York	6	CI	1907	1,551	8	DIP	\$1,241,000	2025	Distribution	Replacement	

Project Information					Original Main			Length	Proposed Main		Est. Cost	Construction Year	Performance Criteria	Renewal Method	Comments
Project Number	Asset ID	Project Title	Project Scope	Town	Size	Material	Year Inst.		Size	Material					
170	34-25780-01	Neumales Drive		New Milford	6	CI	1963	375	6	DIP	\$225,000	2025	Distribution	Replacement	
171	2-2574-01	23rd Street & Grand Avenue		North Bergen	6	CI	1907	905	8	DIP	\$761,000	2025	Distribution	Replacement	
172	30-414-02	Cedar Ln		Englewood	6	CI	1900	694	8 & 12	DIP	\$517,000	2025	Distribution	Replacement	
173	23-26179-01	Horizon Road		Fort Lee	8	CI	1964	981	8	DIP	\$687,000	2025	Distribution	Replacement	
174	2-5368-01	Grand Ave, 73th Street & 74th Street		North Bergen	6	CI	1916	1,772	8	DIP	\$1,418,000	2025	Distribution	Replacement	
175	24-25444-01	Chestnut Avenue & Taylor Avenue		Hackensack	6	CI	1962	1,014	6 & 8	DIP	\$711,000	2025	Distribution	Replacement	
176	8-24758-01	Comercial Avenue & Commerce Road		Carlstadt/Moonachie	8	CI	1961	1,382	8	DIP	\$1,064,000	2025	Distribution	Replacement	
177	2-27108-02	83rd Street		North Bergen	12	CI	1966	987	16	DIP	\$1,185,000	2025	Distribution	Replacement	
178	2-22055-01	Paterson Plank Road		North Bergen	6	CI	1957	2,581	8	DIP	\$2,272,000	2025	Distribution	Replacement	
179	PM-388-P1958-171, PM-388-P1958-049, PM-388-P1958-047	Lambert Lane		Lambertville	6	CI	1958	600	8	DI	\$570,000	2025	Age, Size and Material	Replacement	
180	Greenbrook PM 502	Greenbrook		West Milford	6	ACP	1984	1,850	8	DIP	\$771,900	2025	Distribution	Replacement	
181	PM-388-P1958-092, PM-388-P1958-091	Delevan Street		Lambertville	4	CI	1958	500	8	DI	\$475,000	Alternate	Age, Size and Material	Replacement	
182	PM-388-P1958-090, PM-388-P1958-089	Delevan Street		Lambertville	4	CI	1958	700	8	DI	\$665,000	Alternate	Age, Size and Material	Replacement	
183	PM-388-P1958-127, PM-388-P1958-126	Buttonwood Street		Lambertville	4	CI	1958	500	8	DI	\$475,000	Alternate	Age, Size and Material	Replacement	

Project Information					Original Main			Length	Proposed Main		Est. Cost	Construction Year	Performance Criteria	Renewal Method	Comments
Project Number	Asset ID	Project Title	Project Scope	Town	Size	Material	Year Inst.		Size	Material					
184	PM-388-P1958-125	Buttonwood Street		Lambertville	4	CI	1958	450	8	DI	\$428,000	Alternate	Age, Size and Material	Replacement	
185	PM-388-P1958-026, PM-388-P1958-032	South Union Street		Lambertville	6	CI	1957	650	8	DI	\$618,000	Alternate	Age, Size and Material	Replacement	
186	PM-388-P1958-006, PM-388-P1958-005, PM-388-P1958-167, PM-388-P1958-003	Feeder Street		Lambertville	6	CI	1958	250	8	DI	\$238,000	Alternate	Age, Size and Material	Replacement	
187	PM-388-P1958-166, PM-388-P1958-002	Route 29 South		Lambertville	6 & 4	CI	1958	1,200	8	DI	\$1,140,000	Alternate	Age, Size and Material	Replacement	
188	PM-388-P1958-001	Route 29 South		Lambertville	6	CI	1958	900	8	DI	\$855,000	Alternate	Age, Size and Material	Replacement	
189	Lake Glenwood PM-500	Lake Glenwood		Vernon Township	3	HDPE	Unknown	2,704	4	DIP	\$1,122,160	Alternate	Distribution	Replacement	
190	Highview PM-502	Highview		West Milford	4	ACP	1977	1,400	6	DIP	\$581,000	Alternate	Distribution	Replacement	
191	Grandview PM-502	Grandview		Vernon	2	HDPE	Unknown	1,100	4	DIP	\$456,500	Alternate	Distribution	Replacement	
192	4-575-01	48th Street		Weehawken/Union City	6	CI	1900	2,000	8	DIP	\$1,761,000	Alternate	Distribution	Replacement	
193	7-27818-01	Madison Circle Drive		East Rutherford	8	DI	1968	2,000	8	DIP	\$1,701,000	Alternate	Distribution	Replacement	
194	24-12053-13	River Street		Hackensack	8	CI	1931	1,912	8	DIP	\$1,406,000	Alternate	Distribution	Replacement	
195	21-7610-01	Industrial Avenue		Ridgefield Park	6	CI	1925	2,144	8	DIP	\$1,351,000	Alternate	Distribution	Replacement	
196	32-20212-01	Forest Avenue		Paramus	8	CI	1954	708	8	DIP	\$372,000	Alternate	Distribution	Replacement	
197	8-2465-07	Washington Avenue Phase 1		South Hackensack	12	CI	1907	2,184	12	DIP	\$1,442,000	Alternate	Distribution	Replacement	

Project Information					Original Main			Length	Proposed Main		Est. Cost	Construction Year	Performance Criteria	Renewal Method	Comments
Project Number	Asset ID	Project Title	Project Scope	Town	Size	Material	Year Inst.		Size	Material					
198	7-24964-02	E Union Avenue, Murray Hill Parkway & Whelan Road		East Rutherford	12 & 8	CI	1961	3,152	12 & 8	DIP	\$2,081,000	Alternate	Distribution	Replacement	
199	59-23200-149	Highland Road		Montvale	8	CI	1959	1,599	8	DIP	\$960,000	Alternate	Distribution	Replacement	
200	8-2485-15	Moonachie Road		South Hackensack	12	CI	1907	1,450	12	DIP	\$914,000	Alternate	Distribution	Replacement	
201	36-25816-02	Piermont Road Phase 2		Tenafly	12	CI	1963	1,463	12	DIP	\$768,000	Alternate	Distribution	Replacement	
202	30-324-12	E Demarest Avenue, Engle Street & Chestnut Street		Englewood Cliffs	12	CI	1967	2,000	12	DIP	\$1,201,000	Alternate	Distribution	Replacement	
203	19-14591-01	Huyler Street		Teterboro	8	CI	1939	859	12	DIP	\$645,000	Alternate	Distribution	Replacement	
204	9-3202-02	Delano Place		Fairview	6	CI	1909	805	8	DIP	\$575,000	Alternate	Distribution	Replacement	
205	9-26128-01	Bergen Boulevard		Fairview	6	CI	1964	799	8	DIP	\$588,000	Alternate	Distribution	Replacement	
206	30-9121-01	Van Nostrand Avenue		Englewood	8	CI	1928	1,039	8	DIP	\$637,000	Alternate	Distribution	Replacement	
207	24-440-01	Berry Street		Hackensack	6	CI	1900	745	8	DIP	\$548,000	Alternate	Distribution	Replacement	
208	1-19302-01	Front Street		Secaucus	6	CI	1953	610	8	DIP	\$435,000	Alternate	Distribution	Replacement	
209	26-27326-03	Leyland Drive		Leonia	8	CI	1966	488	8	DIP	\$294,000	Alternate	Distribution	Replacement	
210	18-6137-04	Franklin Avenue		Hoboken Heights	10	CI	1921	1,315	12	DIP	\$929,000	Alternate	Distribution	Replacement	

Project Number	Asset ID	Project Information				Original Main				Length	Proposed Main		Est. Cost	Construction Year	Performance Criteria	Renewal Method	Comments
		Project Title	Project Scope	Town	Size	Material	Year Inst.	Size	Material								
211	24-322796-01	E Broadway		Hickman	8	DI	1988	12	DIP	1,068		DIP	\$748,000	Alternate	Distribution	Replacement	
212	1-9483-03	Lincoln Avenue		Seabrook	6	CI	1987	8	DIP	890		DIP	\$534,000	Alternate	Distribution	Replacement	
213	1-28884-01	Harmon Plaza		Seabrook	10	DI	1976	12	DIP	891		DIP	\$535,000	Alternate	Distribution	Replacement	
214	9-30719-01	Hamilton Avenue		Fairview	6	DI	1980	8	DIP	210		DIP	\$148,000	Alternate	Distribution	Replacement	
215	37-75119-01	Marginal Road		Parsons	12	CI	1962	12	DIP	1,088		DIP	\$577,000	Alternate	Distribution	Replacement	
216	2-16790-01	Murray Hill Parkway		East Rutherford	8 & 12	CI	1965	8 & 12	DIP	2,522		DIP	\$1,514,000	Alternate	Distribution	Replacement	
217	2-27181-01	Manor Road		East Rutherford	12	CI	1966	12	DIP	801		DIP	\$481,000	Alternate	Distribution	Replacement	
218	20-22228-01	Wesley Street		South Hackensack	8	CI	1957	8	DIP	527		DIP	\$317,000	Alternate	Distribution	Replacement	
219	30-19277-01	Columbo Avenue		Englewood	6	CI	1953	8	DIP	290		DIP	\$175,000	Alternate	Distribution	Replacement	
220	30-8451-01	Wilbur Street		Englewood	6	CI	1927	8	DIP	792		DIP	\$516,000	Alternate	Distribution	Replacement	
221	60-26446-13	Franklin Avenue		Franklin Lakes	12	CI	1964	12	DIP	1,753		DIP	\$1,070,000	Alternate	Distribution	Replacement	
222	36-25816-06	Piermont Road Phase 1		Tenafly	12	CI	1963	12	DIP	2,437		DIP	\$1,341,000	Alternate	Distribution	Replacement	
223	56-18996-01	Chase Dock Road		Alpine	8	CI	1952	8	DIP	1,430		DIP	\$716,000	Alternate	Distribution	Replacement	
224	24-200-12	Lysee Street		Hackensack	12	CI	1900	12	DIP	1,013		DIP	\$423,000	Alternate	Distribution	Replacement	

Project Information					Original Main			Length	Proposed Main		Est. Cost	Construction Year	Performance Criteria	Renewal Method	Comments
Project Number	Asset ID	Project Title	Project Scope	Town	Size	Material	Year Inst.		Size	Material					
225	47-21912-01	Railroad Avenue & Van Scher Street		Closter	8	CI	1956	2,000	8	DIP	\$1,001,000	Alternate	Distribution	Replacement	
226	32-27245-02	From Road Phase 2		Paramus	12	CI	1966	2,000	12	DIP	\$1,051,000	Alternate	Distribution	Replacement	
227	8-2465-04	Washington Avenue Phase 2		South Hackensack	12	CI	1907	2,372	12	DIP	\$1,566,000	Alternate	Distribution	Replacement	
228	44-3993-01	Piermont Avenue		Hisdale	6	CI	1912	383	8	DIP	\$192,000	Alternate	Distribution	Replacement	
229	19-17094-01	North Street - Phase II		Teterboro	8	CI	1949	1,814	12	DIP	\$1,130,000	Alternate	Distribution	Replacement	
230	2-3123-01	72nd Street		North Bergen	6	CI	1909	1,077	8	DIP	\$862,000	Alternate	Distribution	Replacement	
231	7-70445-09	State Highway Rte 3		East Rutherford	12	CI	1954	1,508	12	DIP	\$996,000	Alternate	Distribution	Replacement	
232	32-26393-01	E State Rt 4		Paramus	12	CI	1964	858	12	DIP	\$472,000	Alternate	Distribution	Replacement	
233	17-30412-02	Robinson Road		Lodi	12	DI	1979	763	12	DIP	\$458,000	Alternate	Distribution	Replacement	
234	56-11029-01	Palisades Boulevard		Alpine	12	CI	1979	968	12	DIP	\$485,000	Alternate	Distribution	Replacement	
235	16-10508-01	Bergen Boulevard		Ridgefield	6	CI	1979	711	8	DIP	\$427,000	Alternate	Distribution	Replacement	
236	8-2819-01	State Rt 17		Carlstadt	6	CI	1908	540	8	DIP	\$417,000	Alternate	Distribution	Replacement	
237	21-28619-01	Us Highway 46		Ridgefield Park	8	DI	1970	585	8	DIP	\$387,000	Alternate	Distribution	Replacement	
238	29-25681-01	Park Avenue		Teaneck	6	CI	1963	600	6 & 8	DIP	\$480,000	Alternate	Distribution	Replacement	

Project Information															
Project Number	Asset ID	Project Title	Project Scope	Town	Original Main			Length	Proposed Main		Erl. Cost	Construction Year	Performance Criteria	Renewal Method	Comments
					Size	Material	Year Inst.		Size	Material					
239	22-23374-01	New York Avenue		Fair Lee	6	CI	1959	1,000	8	DIP	\$805,000	Alternate	Distribution	Replacement	
240	21-26745-01	Dorothy Avenue And Pastic Avenue		Rochelle Park	6	CI	1965	950	8	DIP	\$684,000	Alternate	Distribution	Replacement	
241	54-6090-09	Pain Avenue		Northvale	8	CI	1923	1,676	8	DIP	\$838,000	Alternate	Distribution	Replacement	
242	42-2205-18	Haworth Avenue		Haworth	6	CI	1906	674	8	DIP	\$113,000	Alternate	Distribution	Replacement	
243	23-9913-02	Virginia Avenue		Fair Lee	6	CI	1928	704	8	DIP	\$493,000	Alternate	Distribution	Replacement	
244	47-1968-44	Dirie Ave		Clister	6	CI	1905	1,857	8	DIP	\$929,000	Alternate	Distribution	Replacement	
245	10-197-01	Palmdes Avenue		Clitade Park	8	CI	1900	2,000	8	DIP	\$1,841,000	Alternate	Distribution	Replacement	
246	7-27877-01	Murray Hill Parkway		East Rutherford	12	DI	1967	1,356	12	DIP	\$816,000	Alternate	Distribution	Replacement	

*SUEZ Water New Jersey regularly conducts additional testing throughout its system to test the hydraulic capacity of its mains. Should areas of decreased flow and hydraulic capacity be discovered, projects may be adjusted to ensure these areas are addressed in a timely manner.

New Jersey Deadend Enclosures - Company Funded D100

Project Information					Original Main			Length	Proposed Main		Est. Cost	Construction Year	Performance Criteria	Renewal Method	Comments
Project Number	Asset ID	Project Title	Project Scope	Town	Size	Material	Year Inst.	Size	Material						
247	N/A	Lous Street DE		Hackensack				325	B	DI	\$181,500	2020	Distribution	Dead End Enclosure	Final Pavement Restoration
248	N/A	Berkshire Street DE Enclosure		Oradell				550	B	DI	\$181,500	2020	Distribution	Dead End Enclosure	Final Pavement Restoration
249	N/A	Paterson Plank Road DE Enclosure		East Rutherford				250	B	DI	\$200,000	2020	Distribution	Dead End Enclosure	First leg added. NJDOT permit required to complete project
250	N/A	Rodney Ave DE Extension		Demaress				300	B	DI	\$137,500	2020	Distribution	Dead End Enclosure	
251	N/A	Hopper Ave Extension		Westwood				250	B	DI	\$148,500	2020	Distribution	Dead End Enclosure	
252	N/A	Chestnut Street Extension		Hillsdale/Washington Twp.				160	B	DI	\$66,000	2020	Distribution	Dead End Enclosure	
253	N/A	Seminary St		Bergenfield				190	B	DI	\$75,000	2022	Distribution	Dead End Enclosure	
254	N/A	Grand Ave		North Bergen				250	B	DI	\$125,000	2022	Distribution	Dead End Enclosure	
255	N/A	Greentree Terr		Tenally				100	B	DI	\$50,000	2022	Distribution	Dead End Enclosure	
256	N/A	Edgewater Ln		Cliffside Park				175	B	DI	\$105,000	2022	Distribution	Dead End Enclosure	
257	N/A	Westervelt Avenue		Closter				200	B	DI	\$80,000	2022	Distribution	Dead End Enclosure	

Project Information															
Project Number	Asset ID	Project Title	Project Scope	Town	Original Main			Length	Proposed Main		Est. Cost	Construction Year	Performance Criteria	Renewal Method	Comments
					Size	Material	Year Inst.		Size	Material					
248	N/A	Poplar Street		Dumont				200	8	DI	\$80,000	2003	Distribution	Dead End Enclosure	
259	N/A	Levington Avenue		Dumont				550	8	DI	\$220,000	2002	Distribution	Dead End Enclosure	

*SUEZ Water New Jersey regularly conducts additional testing throughout its system to test the hydraulic capacity of its mains. Should areas of decreased flow and hydraulic capacity be discovered, projects may be adjusted to ensure these areas are addressed in a timely manner.

New Jersey Main Replacement - Company Funded Large Diameter D600

Project Information				Original Main				Length	Proposed Main		Est. Cost	Construction Year	Performance Criteria	Renewal Method	Comments
Project Number	Asset ID	Project Title	Project Scope	Town	Size	Material	Year Inst.		Size	Material					
260	30-29536-07	24" PCCP Replacement (Tenafly)		Tenafly	24	PCCP	1978	2000' of 24", 304' of 8"	24 & 8	DI	\$4,730,000	2020	Transmission	Replacement	Police costs, as-built documentation and final pavement restoration
261	30-29536	24" PCCP Replacement at 16 Locations (Englewood Tenafly)		Englewood/Tenafly	24	PCCP	1974/1978	600'	24	DI	\$3,000,000	2021	Transmission	Replacement	
262	6-25691-04	BOROUGH ST, RUTHERFORD		Rutherford	16	CI	1962	578	16	DI	\$693,600	2022	Transmission	Replacement	

*Further investigation is required to fully define scope, renewal method and cost of large diameter projects.

**SUEZ Water New Jersey regularly conducts additional testing throughout its system to test the hydraulic capacity of its mains. Should areas of decreased flow and hydraulic capacity be discovered, projects may be adjusted to ensure these areas are addressed in a timely manner.

New Jersey Relocation Projects - Company Provided D209

Project Number	Asset ID	Project Title	Project Information				Original Main			Proposed Main		Est. Cost	Construction Year	Performance Criteria	Reversal Method	Comments
			Project Scope	Town	Size	Material	Year Inst.	Length	Size	Material						
											Year Inst.					
243	PM-2-309-01	Auchoff Place		North Bergen	4	CI		1894	240	8	DI	\$130,900	2020	Replacement	Cost for Feal Pavement Restoration	
244	PM-32-20395-01	W. Century Road Bridge Replacement		Paramus	12	CI		1953	475	12	DI	\$440,000	2020/2021	Relocation	Relocation request by Bergen County. Construction expected in 2021.	
245	PM-59-24136-01, PM-59-23100-125	Magnolia Ave County Bridge Replacement		Menlo Park	6	DI		1958 - 1976	240	6 & 8	DI	\$860,000	2021	Relocation	Relocation request by Bergen County. Bid for Construction expected in 2021	
246	PM-23-2135-02, PM-23-21794-01, PM-23-24103-01, & PM-23-25086-01	Center Ave Bridge by PAANTU		Fort Lee	6	CI		1905 - 1959	675	8	DI	\$1,760,000	2022 (TBD)	Relocation	Project suspended by Fort Authority in 2020 and new schedule has not been provided	
247	PM-7-7513-08	Mozart St & Grove St		East Rutherford	6 & 12	CI		1974	14	6 & 12	DI	\$70,000	2020	Relocation	Relocation Request by East Rutherford	
248	11-5281-02	222 Undercliff Ave - Edgewater		Edgewater	6	CI		1915	120	6	HDPE	\$87,000	2020	Relocation	Relocation Requested by Developer	
249	74-ORIG-55	Main Street Emergency Water Main Replacement		Hackensack	6	CI		Pre-1900	2100	8	DI	\$1,840,000	2020/2021	Relocation	Replacement due to undermining of existing main resulting from deep storm/sanitary sewer project	
270	23-11051-49	Abbott Blvd		Fort Lee	6	CI		1928	216	8	DI	\$125,000	2021	Relocation	Emergency Relocation Request by Fort Lee	
271	23-1270-01	Central Road		Fort Lee	6 & 8	CI		1900/1911	1400	8	DI	\$700,000	2021	Relocation	Replacement with agreement reached with Fort Authority for proposed sewer repair along portion of project	
272	24-8362, 24-4309-02	Atlantic Street		Hackensack	6 & 16	CI		1912/1937	1600	8 & 12	DI	\$1,000,000	2021	Relocation		
273	PM-4-486-11, PM-4-486-15, PM-4-486-20, PM-4-486-21	JFK Blvd & Hamilton Ave (NJSA)		Weehawken	6	CI		Pre-1900	1200	8 & 12	DI	\$1,070,000	2021	Relocation/Relocation		

*SUEZ Water New Jersey regularly conducts additional testing throughout its system to test the hydraulic capacity of its mains. Should areas of decreased flow and hydraulic capacity be discovered, projects may be adjusted to ensure these areas are addressed in a timely manner.

New Access Of Existing and Under-Construction Feeder 2000

Project Number	Project Information				Original Main			Proposed Main		Construction Year	Performance Criteria	Renewal Method	Comments
	Asset ID	Project Title	Project Scope	Town	Size	Material	Year Inst.	Length	Size				
274	2-1892-01	Beverly Place		North Bergen	6	CI	1904	600	6.6.8	DI	2022	Cleaning and Structural Lining	
275	2-8121-01	Newark Avenue		North Bergen	6	CI	1916	1,180	6	CI	2022	Cleaning and Structural Lining	
276	32-22646-01	Carlotta Pl		Paramus	6	CI	1957	550	6	CI	2022	Cleaning and Structural Lining	
277	36-9255-03	Western Avenue/George St		Tenafly	6.6.8	CI	1917	2000	6.6.8	CI	2024	Cleaning and Structural Lining	
278	21-27480-1	Palisades Ave		Ridgefield Park	6	CI	1962	350	6	CI	2024	Cleaning and Structural Lining	
279	49-23436-01	High Road & Maple Avenue		River Vale	16	CI	1959	2,000	16	CI	2024	Cleaning and Structural Lining	
280	33-2501-01	Oradell Avenue		Paramus	20	CI	1962	1,000	20	CI	2025	Cleaning and Structural Lining	
281	55-24631-07	Permon Road		Rockleigh	16	CI	1961	4,400	16	CI	Alternate	Cleaning and Structural Lining	
282	60-16916-01	Coburn Road		Frazer Lakes	16	CI	1966	2,350	16	CI	Alternate	Cleaning and Structural Lining	
283	6-25691-08	Veterans Blvd		East Rutherford	16	CI	1963	1,900	16	CI	Alternate	Cleaning and Structural Lining	
284	7-26691-01	Route 17		East Rutherford	16	CI	1963	2,000	16	CI	Alternate	Cleaning and Structural Lining	
285	40-19278-15	Phizack Road (Part 2)		Paramus	20	CI	1953	2,000	20	CI	Alternate	Cleaning and Structural Lining	
286	40-19278-11	Phizack Road (Part 1)		Paramus	20	CI	1953	2,100	20	CI	Alternate	Cleaning and Structural Lining	
287	50-23212-07	Broadway		Norwood	24	CI	1958	2,400	24	CI	Alternate	Cleaning and Structural Lining	
288	24-18289-01	Essex Street		Hackensack	24	CI	1947	2,300	24	CI	Alternate	Cleaning and Structural Lining	
289	39-23206-06	Permon Road		Demarest	16	CI	1948	2,400	16	CI	Alternate	Cleaning and Structural Lining	
290	50-24631-01	Permon Road		Norwood	16	CI	1960	2,610	16	DI	Alternate	Cleaning and Structural Lining	

*Further investigation is required to fully define scope, renewal method and cost of large diameter projects.

**SUEZ Water New Jersey regularly conducts additional testing throughout its system to test the hydraulic capacity of its mains. Should areas of decreased flow and hydraulic capacity be discovered, projects may be adjusted to ensure these areas are addressed in a timely manner.

Item Sheet Main Investment - Common Funded 2000

Project Number	Project Information										Original Main			Proposed Main			Est. Cost	Commencement Year	Performance Criteria	Renewal Method	Comments
	Asset ID	Project Title	Project Scope	Team	Size	Material	Year Inst.	Length	Proposed Main		Est. Cost	Commencement Year	Performance Criteria	Renewal Method	Comments						
									Size	Material											
1	P5033-07, P5033-09	Flint		South Toms River	4/6	AC/CI	2020	2502	8	DI	\$150,000	2020	Age, Size and Material		Final Restoration						
7	P5033-04, P5033-05, P5033-06, P5033-07, P5033-08, P5033-09, P5033-10, P5033-11, P5033-12, P5033-13, P5033-14, P5033-15, P5033-16, P5033-17, P5033-18, P5033-19, P5033-20, P5033-21, P5033-22, P5033-23, P5033-24, P5033-25, P5033-26, P5033-27, P5033-28, P5033-29, P5033-30, P5033-31, P5033-32, P5033-33, P5033-34, P5033-35, P5033-36, P5033-37, P5033-38, P5033-39, P5033-40, P5033-41, P5033-42, P5033-43, P5033-44, P5033-45, P5033-46, P5033-47, P5033-48, P5033-49, P5033-50, P5033-51, P5033-52, P5033-53, P5033-54, P5033-55, P5033-56, P5033-57, P5033-58, P5033-59, P5033-60, P5033-61, P5033-62, P5033-63, P5033-64, P5033-65, P5033-66, P5033-67, P5033-68, P5033-69, P5033-70, P5033-71, P5033-72, P5033-73, P5033-74, P5033-75, P5033-76, P5033-77, P5033-78, P5033-79, P5033-80, P5033-81, P5033-82, P5033-83, P5033-84, P5033-85, P5033-86, P5033-87, P5033-88, P5033-89, P5033-90, P5033-91, P5033-92, P5033-93, P5033-94, P5033-95, P5033-96, P5033-97, P5033-98, P5033-99, P5033-100	S. Main Street		South Toms River	6/8	AC/CI	2020	2452	12	DI	\$150,000	2020	Age, Size and Material		Final Restoration						
3	P5033-05, P5033-06, P5033-08, P5033-09	Dover Road		South Toms River	6	AC/CI	2020	1550	12	DI	\$100,000	2020	Age, Size and Material		Final Restoration						
4	P5033-39, P5033-40	Lafayette Avenue		Toms River	6	AC/CI	2021	689	8	DI	\$70,000	2020	Age, Material and Size		Final Restoration						
5	65868-01, 671196-07, 671196-01, 55084-01, 55089-02, 681256-01	Franklin Avenue		Toms River	6	AC	2021	1350	8	DI	\$75,000	2020	Age, Material and Size		Final Restoration						
6	53034-01, 53034-02, 53034-03, 53034-04, 53034-05, 53034-06, 53034-07, 53034-08, 53034-09, 53034-10, 53034-11, 53034-12, 53034-13, 53034-14, 53034-15, 53034-16, 53034-17, 53034-18, 53034-19, 53034-20, 53034-21, 53034-22, 53034-23, 53034-24, 53034-25, 53034-26, 53034-27, 53034-28, 53034-29, 53034-30, 53034-31, 53034-32, 53034-33, 53034-34, 53034-35, 53034-36, 53034-37, 53034-38, 53034-39, 53034-40, 53034-41, 53034-42, 53034-43, 53034-44, 53034-45, 53034-46, 53034-47, 53034-48, 53034-49, 53034-50, 53034-51, 53034-52, 53034-53, 53034-54, 53034-55, 53034-56, 53034-57, 53034-58, 53034-59, 53034-60, 53034-61, 53034-62, 53034-63, 53034-64, 53034-65, 53034-66, 53034-67, 53034-68, 53034-69, 53034-70, 53034-71, 53034-72, 53034-73, 53034-74, 53034-75, 53034-76, 53034-77, 53034-78, 53034-79, 53034-80, 53034-81, 53034-82, 53034-83, 53034-84, 53034-85, 53034-86, 53034-87, 53034-88, 53034-89, 53034-90, 53034-91, 53034-92, 53034-93, 53034-94, 53034-95, 53034-96, 53034-97, 53034-98, 53034-99, 53034-100	Grand Avenue		Toms River	6/6/20/1	AC	2021	3600	8/12	DI	\$300,000	2020	Age, Material and Size		Final Restoration						
7	P5033-65, 51019-01, P5033-64, 51014-01	Madison Avenue		Toms River	4	AC	2021	1780	8	DI	\$75,000	2020	Age, Material and Size		Final Restoration						
8	55086-02, 59183-C1, 78983-01	Clinton Avenue		Toms River	7/6	AC	2021	1150	8	DI	\$50,000	2020	Age, Material and Size		Final Restoration						
9	P5028-41, P5033-131, 64717-01, 60318-01, P5033-66, P5033-63, P5033-67	Hedley Avenue		Toms River	3/4/6/8	Various	2021	3370	8	DI	\$130,000	2020	Age, Material and Size		Final Restoration						
10	52029-01, 55069-01	Levington Avenue		Toms River	2/6	AC/Grav	2021	885	8	DI	\$35,000	2020	Age, Material and Size		Final Restoration						
11	52036-01, 54954-C1	Everett Drive		Toms River	4	AC	2021	456	8	DI	\$25,000	2020	Age, Material and Size		Final Restoration						
12	P5033-18, P5033-28, P5033-27, P5033-24, P5033-23, P5033-20, P5033-69, P5033-68, P5033-62, P5033-61, P5033-60, P5033-40A, P5033-49, P5033-48, P5033-44, P5033-44, P5033-44, P5033-43, P5033-42, P5033-35, P5033-35, P5033-36, P5033-25, P5033-24, P5033-23, P5033-22, P5033-21, P5033-20, P5033-19	Washington Street		Toms River	6/8	AC	1950	3,000	12	DI	\$975,000	2021	Age, Size and Material	Replacement							
13	P5033-01, P5033-50, P5033-49, P5033-41, P5033-40, P5033-39, P5033-117, P5033-116, P5033-115, P5033-114, P5033-113, P5033-112, P5033-111	Washington Street		Toms River	10	AC/CI	1950	5,300	12	DI	\$1,200,000	2021	Age, Size and Material	Replacement							
14	P5034-05, P5034-06, P5034-07	Washington Street		Toms River	13	AC	1950	2,000	12	DI	\$650,000	2021	Age, Size and Material	Replacement							
15	P5033-21	Hyers Street		Toms River	4	AC	1950	530	12	DI	\$175,000	2021	Age, Size and Material	Replacement							
16	P5033-35, P5033-33, P5033-01, 77019-01, 77019-03, 77019-02	Robison Street		Toms River	4/6/8	AC	1950	650	8	DI	\$12,000	2021	Age and Material	Replacement							

Project Number	Project Information				Original Main				Length	Proposed Main		Est. Cost	Construction Year	Performance Criteria	Renewal Method	Comments
	Asset ID	Project Title	Project Scope	Town	Size	Material	Year Inst.	Size		Material						
30	A328-01	Lafayette Ave		Town River	6	AC	1952	8	DI	1,400		\$455,000	2022	Age, Size and Material	Replacement	
31	P5028-33	Terrace Ave		Town River	4	AC	1950	8	DI	900		\$293,000	2022	Age, Material and Size	Replacement	
32	54097-C7 51016-07 75023-01 51017-01 51018-01 56074-C1 54097-C8 53046-03 73094-01 50274-C7 53046-05	Terrace Ave		Town River	6	AC	1951	8	DI	3,500		\$1,138,000	2022	Age, Size and Material	Replacement	
33	691382-01 57177-C1 06306-01 84725-01 06847-01 06306-07	Marion Street		Town River	6	AC	1956	8	DI	1,700		\$333,000	2022	Age, Size and Material	Replacement	
34	A328-02	Riviera Plaza		Town River	2	Galv	1950	8	DI	400		\$130,000	2022	Age, Size and Material	Replacement	
35	P5028-07 P5028-10 P5028-01 P5028-01 P5028-01 P5028-01 P5028-15 P5028-17 P5028-13 15108-02 15104-01	Dayton Ave		Town River	6	AC/CI	1950	8	DI	2,000		\$450,000	2022	Age, Material and Size	Replacement	
36	P5028-14 P5028-14 P5028-14 671127-01 15704-01	N. Central Ave		Town River	4/6	AC	1950	8	DI	750		\$144,000	2022	Age, Material and Size	Replacement	
37	P5028-30,5071-05	Hedges Street		Town River	4/6	AC	1950	8	DI	500		\$163,000	2022	Age, Material and Size	Replacement	
38	P5028-27,15704-01	Grant Drive		Town River	7	GA	1950	8	DI	750		\$244,000	2022	Age, Material and Size	Replacement	
39	681208-01, 56102-02	Melrose Drive		Town River	6	AC	1948	8	DI	600		\$195,000	2022	Age, Material and Size	Replacement	
40	54093-03	Ray Drive		Town River	6	AC	1956	8	DI	750		\$444,000	2022	Age, Material and Size	Replacement	
41	P5028-55,5950-01,56102-01	Orchard Street		Town River	6	AC	1950	8	DI	600		\$195,000	2022	Age, Material and Size	Replacement	
42	P5028-53,641508-03	Seneca Street		Town River	4/6	AC	1950	8	DI	600		\$195,000	2022	Age, Material and Size	Replacement	

Project Number	Project Information				Original Main			Length	Proposed Main		Est. Cost	Construction Year	Performance Criteria	Renewal Method	Comments
	Asset ID	Project Title	Project Scope	Town	Size	Material	Year Inst.		Size	Material					
43	76010-06, 76010-09	Bounty Court			8	AC	1976	800	8	DI	\$280,000	2022	Age, Size and Material	Replacement	
44	A6412-16,A6418-31,A6418-32,A6418-35,A6418-36,A6418-36,A6418-36	Loughran St			6	AC	1964	1,700	8	DI	\$553,000	2022	Age, Size and Material	Replacement	
45	A6418-17	Cheryl Dr			6	AC	1964	1,500	8	DI	\$488,000	2022	Age, Size and Material	Replacement	
46	A6418-34	Stephan Ave			6	AC	1964	1,700	8	DI	\$510,000	2022	Age, Size and Material	Replacement	
47	A6418-30	Marie Dr			6	AC	1964	1,700	8	DI	\$510,000	2022	Age, Size and Material	Replacement	
48	A6418-41,A6418-39	Cathin St			6	AC	1964	850	8	DI	\$217,000	2022	Age, Size and Material	Replacement	
49	A6418-40	Silver Lagoon Dr			6	AC	1964	1,200	8	DI	\$190,000	2022	Age, Size and Material	Replacement	
50	90208-01,A6418-11,A6418-12,A6418-47,A6418-18,A6418-19,A6418-21,A6418-22,91118-01	Silver Box Road			6	AC	1964	3,600	8	DI	\$1,170,000	2022	Age, Size and Material	Replacement	
51	70147-04,70147-05,70147-06	Ventur Rd			6	AC	1958	1,800	8	DI	\$655,000	2022	Age, Size and Material	Replacement	
52	58187-C7	Roundtree Dr			6	AC	1958	1,100	8	DI	\$158,000	2022	Age, Size and Material	Replacement	
53	58177-C1	Sharon Dr			6	AC	1958	1,400	8	DI	\$455,000	2022	Age, Size and Material	Replacement	
54	59220-06	Wedgewood Dr			6	AC	1959	1,100	8	DI	\$158,000	2022	Age, Size and Material	Replacement	
55	58159-01,59207-04,58159-03,61412-01,58159-02	Indian Hill Rd			8	AC	1958	850	8	DI	\$277,000	2022	Age, Size and Material	Replacement	

Project Number	Project Information				Original Main			Length	Proposed Main		Est. Cost	Construction Year	Performance Criteria	Renewal Method	Comments
	Asset ID	Project Title	Project Scope	Town	Size	Material	Year Inst.		Size	Material					
56	661009-01, 661009-02, 59196-C1, 59270-01, 59270-01, 59188-C2, 57123-08	Bronckside Dr		Town River	8	AC	1966	8	DI	\$176,000	2024	Age, Size and Material	Replacement		
57	A5928-01, A5928-02, A5928-03, A5928-04, A5928-05, A5928-06, A5928-07, A5928-08, A5928-09, A5928-10, A5928-11, A5928-12, A5928-13, A5928-14, A5928-15, A5928-16, A5928-17, A5928-18, A5928-19, A5928-20, A5928-21, A5928-22, A5928-23, A5928-24, A5928-25, A5928-26, A5928-27, A5928-28, A5928-29, A5928-30, A5928-31, A5928-32, A5928-33, A5928-34, A5928-35, A5928-36, A5928-37, A5928-38, A5928-39, A5928-40, A5928-41, A5928-42, A5928-43, A5928-44, A5928-45, A5928-46, A5928-47, A5928-48, A5928-49, A5928-50, A5928-51, A5928-52, A5928-53, A5928-54, A5928-55, A5928-56, A5928-57, A5928-58, A5928-59, A5928-60, A5928-61, A5928-62, A5928-63, A5928-64, A5928-65, A5928-66, A5928-67, A5928-68, A5928-69, A5928-70, A5928-71, A5928-72, A5928-73, A5928-74, A5928-75, A5928-76, A5928-77, A5928-78, A5928-79, A5928-80, A5928-81, A5928-82, A5928-83, A5928-84, A5928-85, A5928-86, A5928-87, A5928-88, A5928-89, A5928-90, A5928-91, A5928-92, A5928-93, A5928-94, A5928-95, A5928-96, A5928-97, A5928-98, A5928-99, A5928-100	James St		Town River	6/8	AC	1957-1959	8	DI	\$1,328,000	2024	Age, Size and Material, Dead-end Looping	Replacement		
58	64718-01, 64718-02, 64718-03, 64718-04, 64718-05, 64718-06, 64718-07, 64718-08, 64718-09, 64718-10, 64718-11, 64718-12, 64718-13, 64718-14, 64718-15, 64718-16, 64718-17, 64718-18, 64718-19, 64718-20, 64718-21, 64718-22, 64718-23, 64718-24, 64718-25, 64718-26, 64718-27, 64718-28, 64718-29, 64718-30, 64718-31, 64718-32, 64718-33, 64718-34, 64718-35, 64718-36, 64718-37, 64718-38, 64718-39, 64718-40, 64718-41, 64718-42, 64718-43, 64718-44, 64718-45, 64718-46, 64718-47, 64718-48, 64718-49, 64718-50, 64718-51, 64718-52, 64718-53, 64718-54, 64718-55, 64718-56, 64718-57, 64718-58, 64718-59, 64718-60, 64718-61, 64718-62, 64718-63, 64718-64, 64718-65, 64718-66, 64718-67, 64718-68, 64718-69, 64718-70, 64718-71, 64718-72, 64718-73, 64718-74, 64718-75, 64718-76, 64718-77, 64718-78, 64718-79, 64718-80, 64718-81, 64718-82, 64718-83, 64718-84, 64718-85, 64718-86, 64718-87, 64718-88, 64718-89, 64718-90, 64718-91, 64718-92, 64718-93, 64718-94, 64718-95, 64718-96, 64718-97, 64718-98, 64718-99, 64718-100	Marine St		Town River	6/8	AC / PLASTIC	1966	12	DI	\$2,488,000	2024	Age, Size and Material, Water Quality	Replacement		
59	A4412-08	Beard Rd		Town River	8	AC	1964	8	DI	\$228,000	2024	Age, Size and Material	Replacement		
60	A6412-08, A6412-09, A6412-10, A6412-11, A6412-12, A6412-13, A6412-14, A6412-15	Aldo Dr		Town River	8	AC	1964	8	DI	\$811,000	2024	Age, Size and Material	Replacement		
61	66024-01, 65901-13	Silver Bay Road		Town River	8	AC	1966	12	DI	\$163,000	2024	Age, Size and Material	Replacement		
62	73023-01	Walnut St (at Walnut St)		Town River	6	AC	1973	8	DI	\$293,000	2024	Age, Size and Material	Replacement		
63	60375-01, 60344-02, A6028-01	Park Crest Rd		Town River	6	AC	1960	8	DI	\$277,000	2024	Age, Size and Material	Replacement		
64	56089-C6, 60344-03, 56089-C7, 801368-08	Roywood Dr		Town River	6	AC	1960	8	DI	\$422,000	2024	Age, Size and Material	Replacement		
65	89232-01, 15070-01	Reyn St		Town River	6	AC	1995	8	DI	\$130,000	2024	Age, Size and Material	Replacement		
66	A1628-06	Bowling Green Dr		Town River	6	CI	1956	8	DI	\$244,000	2024	Age, Size and Material	Replacement		
67	53044-01, 53044-02, 5075-C1	Vivada Dr		Town River	6	AC	1993-1995	8	DI	\$163,000	2024	Age, Size and Material	Replacement		

Project Information															
Project Number	Asset ID	Project Title	Project Scope	Team	Original Main			Length	Proposed Main		Est. Cost	Construction Year	Performance Criteria	Renewal Method	Comments
					Material	Year Inst.	Size		Size	Material					
68	57140-01, 55075-C2, 65839-01, A5028-04	Berry Ave		Toms River	6	AC	1955-1965	850	8	DI	\$277,000	2024	Age, Size and Material	Replacement	
69	58778-C3, 97602-01, 65290-C2, A4328-01, 58148-01, 58148-02, 81848-03, 57122-03	Division St		Toms River	6	AC	1957-1958	1,700	8	DI	\$553,000	2024	Age, Size and Material	Replacement	
70	78064-05, 54058-C3, 58174-C2, 59254-01	Hollywood Ave		Toms River	6	AC	1944-1959	1,600	8	DI	\$520,000	2024	Age, Size and Material	Replacement	
71	57110-C1	W Lark Ct		Toms River	6	AC	1966	500	8	DI	\$163,000	2024	Age, Size and Material	Replacement	
72	P5032-31, P5032-23, P5032-22	Linn St		Toms River	8	CI	1990	1,500	8	DI	\$450,000	2024	Age, Size and Material	Replacement	
73	63848-03	W Water St		Toms River	17	CI	1963	1,100	17	DI	\$154,000	2024	Age, Size and Material	Replacement	
74	64779-04	W Water St		Toms River	12	AC	1964	1,400	12	DI	\$455,000	2024	Age, Size and Material	Replacement	
75	P5032-26, P5032-25, 53678-01, 63649-02, P5032-33, 63649-04, P5033-30, P5033-29	W Water St		Toms River	4	AC	1950	3,100	6	DI	\$1,008,000	2025	Age, Size and Material	Replacement	
76	77056-01, 81272-01	Highland Pkwy S		Toms River	8	AC	1977	400	8	DI	\$130,000	2025	Age, Size and Material	Replacement	
77	691405-01, 691405-02, A9032-01	Adair Ave		Toms River	8	AC	1970	700	8	DI	\$218,000	2025	Age, Size and Material	Replacement	
78	P5032-15	Snyder Ave		Toms River	4	AC	1950	500	6	DI	\$163,000	2025	Age, Size and Material	Replacement	
79	77051-02, P5032-14	Irwin St		Toms River	17	AC	1978	1,850	12	DI	\$602,000	2025	Age, Size and Material	Replacement	
80	81032-02	Orchard St		Toms River	12	AC	1981	500	12	DI	\$163,000	2025	Age, Size and Material	Replacement	

Project Number	Project Information										Original Main			Proposed Main		Est. Cost	Construction Year	Performance Criteria	Renewal Method	Comments
	Asset ID	Project Title	Project Scope	Town	Size	Material	Year Inst.	Length	Size	Material										
81	07103-01, 60235-02, 60235-03, 60235-04, 60235-05, 60235-06, 60235-07, 60235-08, 60235-09, 60235-10, 60235-11, 60235-12, 60235-14, 60235-15	Lakeland Rd		Town River	12	AC	1960	1000	12	DI	1960	1000	12	DI	\$1,188,000	2025	Age, Size and Material	Replacement		
82	07103-01, 60235-02, 60235-03, 60235-04, 60235-05, 60235-06, 60235-07, 60235-08, 60235-09, 60235-10, 60235-11, 60235-12, 60235-14, 60235-15	Lakeland Rd		Town River	12	AC	1960	1000	12	DI	1960	1000	12	DI	\$1,235,000	2025	Age, Size and Material	Replacement		
83	64684-02, 64684-01, 63399-06, 63399-05, 63399-04	Mayne Dr		Town River	6	AC	1963	1,400	6	DI	1963	1,400	6	DI	\$455,000	2025	Age, Size and Material	Replacement		
84	63399-08, 63399-07	Morgan Rd		Town River	6	AC	1963	1,200	6	DI	1963	1,200	6	DI	\$390,000	2025	Age, Size and Material	Replacement		
85	70147-01, 70147-02, 70147-03, 70147-04, 70147-05, 70147-06, 70147-07, 70147-08, 70147-09, 70147-10, 70147-11, 70147-12, 70147-13, 70147-14, 70147-15, 70147-16, 70147-17, 70147-18, 70147-19, 70147-20, 70147-21, 70147-22, 70147-23, 70147-24, 70147-25, 70147-26, 70147-27, 70147-28, 70147-29, 70147-30, 70147-31, 70147-32, 70147-33, 70147-34, 70147-35, 70147-36, 70147-37, 70147-38, 70147-39, 70147-40, 70147-41, 70147-42, 70147-43, 70147-44, 70147-45, 70147-46, 70147-47, 70147-48, 70147-49, 70147-50, 70147-51, 70147-52, 70147-53, 70147-54, 70147-55, 70147-56, 70147-57, 70147-58, 70147-59, 70147-60, 70147-61, 70147-62, 70147-63, 70147-64, 70147-65, 70147-66, 70147-67, 70147-68, 70147-69, 70147-70, 70147-71, 70147-72, 70147-73, 70147-74, 70147-75, 70147-76, 70147-77, 70147-78, 70147-79, 70147-80, 70147-81, 70147-82, 70147-83, 70147-84, 70147-85, 70147-86, 70147-87, 70147-88, 70147-89, 70147-90, 70147-91, 70147-92, 70147-93, 70147-94, 70147-95, 70147-96, 70147-97, 70147-98, 70147-99, 70147-100	Wright Book Rd		Town River	12	AC	1970	1,850	12	DI	1970	1,850	12	DI	\$602,000	2025	Age, Size and Material	Replacement		
86	60335-01, 60335-02, 60335-03, 60335-04, 60335-05, 60335-06, 60335-07, 60335-08, 60335-09, 60335-10, 60335-11, 60335-12, 60335-13, 60335-14, 60335-15, 60335-16, 60335-17, 60335-18, 60335-19, 60335-20, 60335-21, 60335-22, 60335-23, 60335-24, 60335-25, 60335-26, 60335-27, 60335-28, 60335-29, 60335-30, 60335-31, 60335-32, 60335-33, 60335-34, 60335-35, 60335-36, 60335-37, 60335-38, 60335-39, 60335-40, 60335-41, 60335-42, 60335-43, 60335-44, 60335-45, 60335-46, 60335-47, 60335-48, 60335-49, 60335-50, 60335-51, 60335-52, 60335-53, 60335-54, 60335-55, 60335-56, 60335-57, 60335-58, 60335-59, 60335-60, 60335-61, 60335-62, 60335-63, 60335-64, 60335-65, 60335-66, 60335-67, 60335-68, 60335-69, 60335-70, 60335-71, 60335-72, 60335-73, 60335-74, 60335-75, 60335-76, 60335-77, 60335-78, 60335-79, 60335-80, 60335-81, 60335-82, 60335-83, 60335-84, 60335-85, 60335-86, 60335-87, 60335-88, 60335-89, 60335-90, 60335-91, 60335-92, 60335-93, 60335-94, 60335-95, 60335-96, 60335-97, 60335-98, 60335-99, 60335-100	Cory Dr		Town River	8/6	AC	1960/1961	1,300	8	DI	1960/1961	1,300	8	DI	\$423,000	2025	Age, Size and Material	Replacement		
87	59185-12, 59185-05, 59185-07	Titus Ave		South Town River	6	AC	1959	1,000	6	DI	1959	1,000	6	DI	\$320,000	2025	Age, Size and Material	Replacement		
88	59185-01, 59185-02, 59185-03, 59185-04	Amberst Road		South Town River	8	AC	1959	1,750	8	DI	1959	1,750	8	DI	\$369,000	2025	Age, Size and Material	Replacement		
89	59185-14, 59185-15	Abright Avenue		South Town River	6	AC	1959	950	6	DI	1959	950	6	DI	\$179,000	2025	Age, Size and Material	Replacement		
90	59185-16	Adolphus Road		South Town River	6	AC	1959	850	6	DI	1959	850	6	DI	\$272,000	Alternate	Age, Size and Material	Replacement		
91	60335-01, 60335-02, 60335-03, 60335-04, 60335-05, 60335-06, 60335-07, 60335-08, 60335-09, 60335-10, 60335-11, 60335-12, 60335-13, 60335-14, 60335-15, 60335-16, 60335-17, 60335-18, 60335-19, 60335-20, 60335-21, 60335-22, 60335-23, 60335-24, 60335-25, 60335-26, 60335-27, 60335-28, 60335-29, 60335-30, 60335-31, 60335-32, 60335-33, 60335-34, 60335-35, 60335-36, 60335-37, 60335-38, 60335-39, 60335-40, 60335-41, 60335-42, 60335-43, 60335-44, 60335-45, 60335-46, 60335-47, 60335-48, 60335-49, 60335-50, 60335-51, 60335-52, 60335-53, 60335-54, 60335-55, 60335-56, 60335-57, 60335-58, 60335-59, 60335-60, 60335-61, 60335-62, 60335-63, 60335-64, 60335-65, 60335-66, 60335-67, 60335-68, 60335-69, 60335-70, 60335-71, 60335-72, 60335-73, 60335-74, 60335-75, 60335-76, 60335-77, 60335-78, 60335-79, 60335-80, 60335-81, 60335-82, 60335-83, 60335-84, 60335-85, 60335-86, 60335-87, 60335-88, 60335-89, 60335-90, 60335-91, 60335-92, 60335-93, 60335-94, 60335-95, 60335-96, 60335-97, 60335-98, 60335-99, 60335-100	Merrimac Dr		Town River	8	AC	1960	2,800	8	DI	1960	2,800	8	DI	\$910,000	Alternate	Age, Size and Material	Replacement		
92	681328-03	Warren Point Rd		Town River	6	AC	1964	400	6	DI	1964	400	6	DI	\$130,000	Alternate	Age, Size and Material	Replacement		
93	74021-01, 70147-01, 60133-01, 60133-02	Muzzey Rd		Town River	8	AC	1970	800	8	DI	1970	800	8	DI	\$260,000	Alternate	Age, Size and Material	Replacement		

Project Number	Project Information				Original Main			Length	Proposed Main		Est. Cost	Construction Year	Performance Criteria	Renewal Method	Comments
	Asset ID	Project Title	Project Scope	Town	Size	Material	Year Inst.		Size	Material					
94	701474-07	Phila Ct		Town River	6	AC	1970	8	DI	\$291,000	Alternate	Age, Size and Material	Replacement		
95	691391-03	Sage Ct		Town River	6	AC	1969	8	DI	\$358,000	Alternate	Age, Size and Material	Replacement		
96	681318-06, 681318-01	Seaman Ct		Town River	6	AC	1968	8	DI	\$390,000	Alternate	Age, Size and Material	Replacement		
97	60399-01	Skiff Ct		Town River	6	AC	1960	8	DI	\$390,000	Alternate	Age, Size and Material	Replacement		
98	79047-01, 79047-03, 71038-01, 71038-02, 71038-03, 71038-04, 71038-05	Yellowbank Rd		Town River	12	AC	1979	12	DI	\$910,000	Alternate	Age, Size and Material	Replacement		
99	70049-01, 70049-02, 70031-04, 691397-03, 76033-02	Bank St		Town River	8	AC	1977	8	DI	\$650,000	Alternate	Age, Size and Material	Replacement		
100	691392-02, 691392-04, 691392-06, 691392-07, 691392-12, 691392-13, 691392-05, 691392-08, 691392-09	Kettle Creek Road		Town River	12	AC	1969	12	DI	\$1,071,000	Alternate	Age, Size and Material	Replacement		
101	661047-01	Joyce Ct		Town River	6	AC	1966	8	DI	\$255,000	Alternate	Age, Size and Material	Replacement		
102	70043-12, 70037-01, 51500-03	Maple Crest Rd		Town River	6	AC	1977	8	DI	\$218,000	Alternate	Age, Size and Material	Replacement		
103	73607-06, 76023-08, 76023-04, 76023-05, 76023-06, 76023-07, 76023-01, 86028-01	Windstar Ave		Town River	8/12	AC	1973/1978	12	DI	\$1,311,000	Alternate	Age, Size and Material	Replacement		
104	78042-02, 76042-01, 70027-05, 70027-06, 70027-02, 76023-09	Garfield Ave		Town River	8/12	AC	1978	12	DI	\$748,000	Alternate	Age, Size and Material	Replacement		
105	70027-01, 70027-08, 70027-10, 76023-11, 76023-10	Northham Dr		Town River	8	AC	1976/1977	8	DI	\$488,000	Alternate	Age, Size and Material	Replacement		
106	70660-13	Whisper Court		Bank St	2	PK	1879	40%	DI	\$139,000	Alternate	Age, Size and Material	Replacement		

Project Information															
Project Number	Asset ID	Project Title	Project Scope	Town	Original Main			Length	Proposed Main		Est. Cost	Construction Year	Performance Criteria	Renewal Method	Comments
					Size	Material	Year Inst.		Size	Material					
107	76018 11	Dove Court		Berkley	2	PE	1976	6	6	DI	\$168,000	Alternate	Age, Size and Material	Replacement	
108	76018 14	Lingers Court		Berkley	2	PE	1976	6	6	DI	\$163,000	Alternate	Age, Size and Material	Replacement	
109	80012 12	Basal Court		Berkley	2	PE	1976	6	6	DI	\$114,000	Alternate	Age, Size and Material	Replacement	
110	80012 14, 80012 15, 80012 13	Northard Court		Berkley	2	PE	1980	6	6	DI	\$234,000	Alternate	Age, Size and Material	Replacement	
111	81045 20, 81045 21, 81045 22	Millbank Court		Berkley	2	PE	1981	6	6	DI	\$212,000	Alternate	Age, Size and Material	Replacement	
112	81036 16, 81036 17, 81036 18	Edgewater Court		Berkley	2	PE	1981	6	6	DI	\$240,000	Alternate	Age, Size and Material	Replacement	
113	82710 16	Dorville Court		Berkley	2	PE	1982	6	6	DI	\$163,000	Alternate	Age, Size and Material	Replacement	
114	76013 13	Turner Court		Berkley	2	PE	1977	6	6	DI	\$171,000	Alternate	Age, Size and Material	Replacement	
115	76055 08	Colman Court		Berkley	2	PE	1977	6	6	DI	\$122,000	Alternate	Age, Size and Material	Replacement	
116	76013 14	The Court		Berkley	2	PE	1977	6	6	DI	\$171,000	Alternate	Age, Size and Material	Replacement	
117	76013 12, 76013 16, 76013 15	Warburton Court		Berkley	2/6	PE/AC	1977	6	6	DI	\$252,000	Alternate	Age, Size and Material	Replacement	

Items River Main Replacement - Highway Projects - Summary List of D79

Project Number	Project Information										Est. Cost	Construction Year	Performance Objectives	Renewal Method	Comments		
	Asset ID	Project Title	Project Scope	Town	Original Main			Proposed Main		Length							
					Size	Material	Year Inst.	Size	Material								
1	03405-04, 07401-01, 07401-02	Whitaker Ave		Town River	8	P115C	2022	8	DI	1,400	8	DI	\$453,000	2023	Age, Size and Material, Township Roadway Rating Contract	Replacement	
2	A6418-26, A6418-29	Aldi Dr		Town River	8	AC	1964	8	DI	2,500	8	DI	\$412,000	2021	Age, Size and Material, Township Roadway Rating Contract	Replacement	
3	14289-01	Aldi Court		Town River	8	AC	1975	8	DI	250	8	DI	\$62,000	2021	Age, Size and Material, Township Roadway Rating Contract	Replacement	
4	A6418-45, A6418-41, A6418-43, A6418-44, A6418-35	Silver Bay Road		Town River	8	AC	1944	8	DI	900	8	DI	\$293,000	2021	Age, Size and Material, Township Roadway Rating Contract	Replacement	
5	A6418-45, A6418-43, A6418-44	Bay Point Drive		Town River	8	AC	1964	8	DI	1,050	8	DI	\$342,000	2021	Age, Size and Material, Township Roadway Rating Contract	Replacement	
6	N/A	Lakewood Rd		Town River	N/A	N/A	N/A	12	DI	2,000	12	DI	\$650,000	Alternate	Dead-End looping of critical infrastructure (HSDI) Roadway Work	Installation	

ATTACHMENT B

**SUEZ Water New Jersey Inc.
DSIC Foundational Filing
DSIC Assessment Schedule**

Line No.	Meter Size	Total Units	Meter Equivalent Ratios	Equivalent 5/8" inch Meters	Maximum DSIC Amount by equivalent Meter	Maximum Monthly Charge per Meter
Metered Sales:						
1	5/8"	208,541	1.00	208,541	\$ 9,059,021	\$ 3.62
2	3/4"	17,917	1.50	26,876	1,178,222	5.48
3	1"	14,197	2.50	35,493	1,550,312	9.10
4	1 1/2"	3,272	5.00	16,360	712,249	18.14
5	2"	2,986	8.00	23,888	1,039,128	29.00
6	3"	892	15.00	13,380	581,227	54.30
7	4"	527	25.00	13,175	572,322	90.50
8	6"	248	50.00	12,400	538,656	181.00
9	8"	9	80.00	720	31,277	289.60
10	10"	2	115.00	230	9,991	416.30
11	12"	-	165.00	0	0	597.30

12		<u>248,591</u>		<u>351,063</u>	<u>\$ 15,272,405</u> [1]	
					<u>\$ 15,272,222</u>	
					43.50280 [2]	
					3.6252	

Notes:

[1] Amount per Exhibit B, Proof of Revenues, Stipulation in Docket WR 20110729, Approved by BPU 5/19/21 \$ 305,444,439

Five percent "DSIC Cap" per 44 NJR 1723(a) X 5%
 Maximum amount of Annual DSIC Revenues \$ 15,272,222

[2] Amount per equivalent meter (\$15,272,222 / 351,063)

ATTACHMENT C

NOTICE OF PUBLIC HEARING
SUEZ WATER NEW JERSEY, INC.

NOTICE OF FILING OF A PETITION FOR APPROVAL OF A
DISTRIBUTION SYSTEM IMPROVEMENT CHARGE FOUNDATIONAL FILING
PURSUANT TO N.J.A.C. 14:9-10.4
BPU Docket No. WR21060891
OAL Docket No. PUC 05056-2021 N

PLEASE TAKE NOTICE that on June 4, 2021, SUEZ Water New Jersey, Inc. (“Company”), pursuant to N.J.A.C. 14:9-10.1 et seq., filed a petition with the Board of Public Utilities (“Board” or “BPU”) of the State of New Jersey seeking approval of a Foundational Filing to implement a Distribution System Improvement Charge (“DSIC”). A DSIC is a rate recovery mechanism to encourage and support accelerated rehabilitation and replacement of certain non-revenue producing, critical water distribution components. Its purpose is to enhance safety, reliability, water quality, systems flows and pressure, and/or conservation. A DSIC rate is interim, subject to refund, until the subsequent base rate case.

The Company’s petition consists of a Foundational Filing. The Foundational Filing lists the proposed projects from 2021 through 2025. If the Foundational Filing is approved, the Company will be required to file a base rate case within three years of the effective date of the Foundational Filing. Please note that the Company proposes to collect a maximum DSIC revenue requirement of \$15,272,222 annually. The Company will implement the DSIC surcharge if, and when, it achieves specific levels of infrastructure investment and completes and places the facilities into service as required by N.J.A.C. 14:9-10.1 et seq.

The Company has proposed that the monthly DSIC surcharge be assessed to the following services and classes of customers based on the customer’s meter size: General Metered Service. The maximum proposed rates shown below are expected to be assessed incrementally over a two-to-three-year period, commensurate with the Company’s actual DSIC program capital spending.

The maximum proposed monthly DSIC rates are contained in the petition filed with the Board, as set forth below. These proposed rates are estimates and may change. However, the maximum annual DSIC revenue requirement, \$15,272,222 cannot be exceeded.

PROPOSED DSIC SURCHARGE RATES BASED ON
METER SIZE

General Metered Service
Maximum Monthly DSIC Surcharge:

<u>Size of Meter</u>	<u>5/8" Equivalent*</u>	<u>Proposed Rates</u>
5/8"	1.0	\$3.62
3/4"	1.5	\$5.48
1"	2.5	\$9.10
1-1/2"	5.0	\$18.14
2"	8.0	\$29.00
3"	15.0	\$54.30
4"	25.0	\$90.50
6"	50.0	\$181.00
8"	80.0	\$289.60
10"	115.0	\$416.30
12"	165.0	\$597.30

*Based on American Water Works Association flow rates. A 5/8" meter is equivalent to one unit, whereas a 1-inch meter is equivalent to 2.5 units based on the amount of water that will flow through the meter size.

PLEASE TAKE FURTHER NOTICE that a public hearing on the Company's petition has been scheduled for: Tuesday August 24, 2021 at 4:30p.m. until 6:30 p.m. As a result of the COVID Pandemic, this public hearing will take place via Zoom. If you desire to participate in the Zoom public hearing go to website: zoom.us/join Meeting Id. 842 7098 1894 Passcode: 067657, or go to the Company's website www.mysuezwater.com for a link.

An Administrative Law Judge from the Office of Administrative Law will preside over the public hearings. Members of the public are invited to attend and express their views on the proposed DSIC mechanism. Such comments will be made a part of the final record in the proceeding. Written comments may be submitted to the Hon. Gail Cookson, ALJ, Office of Administrative Law, 33 Washington Street, Newark, NJ 07102 and the Hon. Aida Camacho-Welch, Secretary, Board of Public Utilities, 44 S. Clinton Avenue, 3rd Floor, Suite 314, P.O. Box 350, Trenton, New Jersey 08625-0350. Please include Docket Number WR21060891 in your comment letter. Written and emailed comments will be provided the same weight as statements made at the hearings.

Notice of the petition was also served on the Clerks of Municipalities, County Executives and the Clerks of the County Commissioners in the service area of the Company. Further information and copies of the petition may be obtained at the Board's offices located at 44 S. Clinton Avenue, 3rd Floor, Suite 314, P.O. Box 350, Trenton, New Jersey 08625-0350. The filing is available online on the Company's website at: www.mysuezwater.com.

Please submit any requests for special accommodations at least 72 hours prior to this hearing to SUEZ Water New Jersey, contact person: Gary Prettyman at gary.prettyman@suez.com.